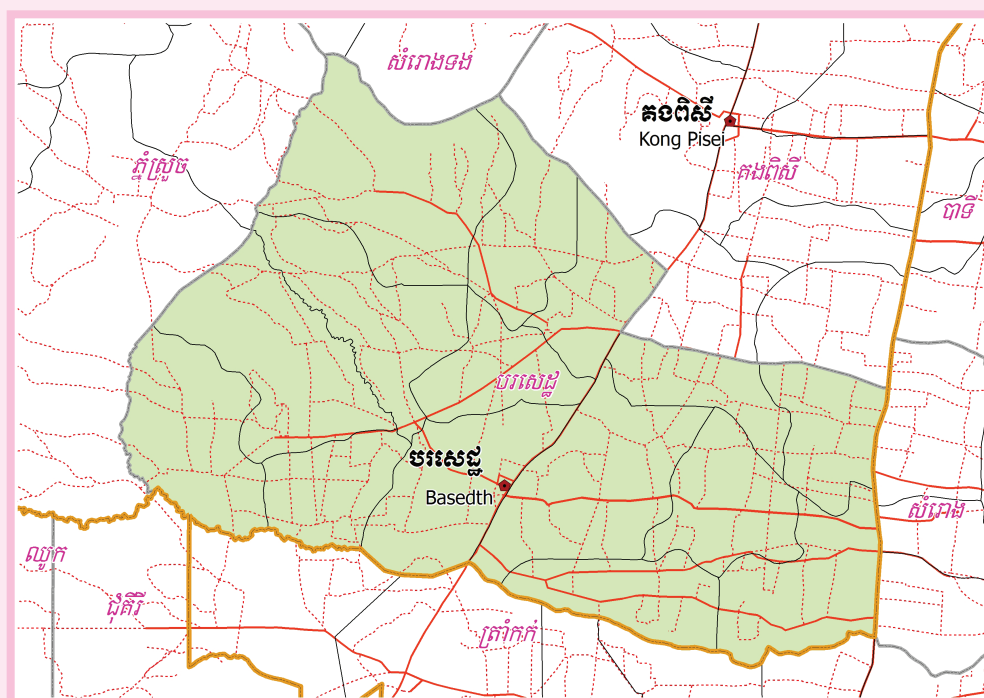


**KINGDOM OF CAMBODIA**  
**Nation Religion King**



**National Committee for Sub-National  
Democratic Development (NCDD)**



**BASEDTH DISTRICT DATA BOOK 2009**

**District Code Nr: 501**  
**Kampong Speu Province**

**October 2009**



# **Basedth District Data Book 2009**

District Code Nr: 501

**Kampong Speu Province**



# Table of Contents

List of Abbreviations .....	i
Glossary.....	ii
Preface .....	vi
Introduction .....	vii
SECTION A: GEOGRAPHY .....	1
1 Administration and Infrastructure.....	3
2 Land Use and Natural Resources.....	5
3 Geography .....	7
3.1 Land Area .....	7
3.2 Distances between Offices .....	7
SECTION B: DISTRICT PROFILE .....	9
1 General Information .....	11
1.1 Population of the District.....	11
1.2 Occupations .....	12
1.3 Property .....	14
2 Infrastructure and Economy.....	17
2.1 Roads in meters over 3 years.....	17
2.2 Sewerage Pipes in meters over 3 years.....	17
2.3 Drainage and Bridges .....	17
2.4 Services in the District .....	17
2.5 Agriculture.....	18
3 Social Aspects .....	30
3.1 Education .....	30
3.2 Health.....	36
3.3 Water and Sanitation .....	38
3.4 Vulnerable groups.....	42
3.5 Migration .....	44
4 Natural Resources and Environment (NRE).....	46
4.1 Families involved with NRE issues over 3 years .....	46
4.2 Percentage of Families involved with Natural Resource issues, by Commune, for 2008 .....	46
4.3 Percentage Houses with access to Garbage collection and Families affected by environmental Pollution, by Commune, for 2008 .....	46
4.4 Percentage Families using chemical Fertilizer and chemical Pesticides, by Commune, for 2008 ..	46
5 Administration and Security .....	47

5.1	Birth Registration across 3 years.....	47
5.2	Number of unregistered Infants born in 2008, by Commune .....	47
5.3	Registered criminal Cases over 3 years .....	47
5.4	Registered criminal Cases per 10,000 people, by Commune, for 2008.....	47
5.5	Number of registered Land Disputes, by Commune, in 2008 .....	48
6	Gender .....	49
6.1	Registered Domestic Violence over 3 years.....	49
6.2	Percentage of registered cases of Families experiencing domestic Violence, by Commune, in 2008 .....	49
6.3	Women's involvement over 3 years.....	49
6.4	Percentage of Female Participants in Civil Society and of 18-60 year women with uncertain Jobs, by Commune, in 2008 .....	50
6.5	Female-headed Households over 3 years.....	50
6.6	Percentage female-headed Households and with Children of less than 5 years old, by Commune, in 2008 .....	50
7	Indigenous People in the District .....	51
7.1	Ethnic Minorities in the District over 3 years.....	51
7.2	Other Minorities in the District over 3 years.....	51
	SECTION C: PLANS AND PROJECTS .....	53
8	Priorities and Plans .....	55
8.1	Priorities of Commune Councils for 2009 in the District by Sector .....	55
8.2	Temporary Agreements by Commune, for 2009 .....	81
8.3	Outputs, estimated and actual costs of C/S Fund Projects between 2005 and 2008, by Commune .....	114
8.4	Total Expenditure on C/S Fund Projects by sector and commune between 2005 and 2008.....	116
8.5	Actual 2009 C/S Fund projects by Commune .....	116
9	District level Projects from 2006 to 2009 .....	118
9.1	District Initiative Infrastructure Projects from 2006 to 2009 .....	118
9.2	District Initiative Service Projects from 2006 to 2009 .....	119
9.3	Inter Commune Council Projects in 2008 and 2009 .....	119
9.4	Other Projects in 2008 and 2009 .....	120
	SECTION D: SERVICES AND ORGANIZATIONS .....	123
10	Infrastructure.....	125
10.1	Length of and Expenditure on Roads in 2008, by District .....	125
10.2	Scale of and Expenditure on Irrigation in 2008, by District.....	125
10.3	Power Supply in 2008, by District .....	126
11	Health Facilities.....	127

11.1 Health Facilities in the Province, by Operational District.....	127
11.2 Health Facilities and Staff in the province, by Operational District.....	128
11.3 Deliveries in 2007 in the Province, by Operational District.....	129
12 Education .....	130
12.1 Schools, Classes, Students, Staff, for for all levels, for 2007/2008 by District.....	130
12.2 Characteristics of Schools and School Principals for 2007/2008 by Commune .....	130
12.3 Enrolment by Level of Education, 2006/2007 by Commune .....	131
12.4 Enrolment by Level of Education, 2007/2008 by Commune .....	132
12.5 Aspects of Enrolment for 2007/2008 by Commune.....	132
12.6 School Buildings for all schools in the District for 2007/2008, by Commune .....	133
12.7 Conditions of Classrooms and Existence of Separate School Office and Library, by Commune ....	134
12.8 Community Participation and Financing across all schools in the District for 2007/2008 by Commune .....	134
12.9 Percentage Student Flow Rates and Graduation by level 2006/2007, by Commune .....	135
13 Staff and Resources at the District .....	136
13.1 District Councilors elected in 2009 .....	136
13.2 Committees of the Council.....	136
13.3 Board of Governors.....	137
13.4 Offices under Sala Krong, Sala Srok and Sala Khan .....	137
13.5 Municipality/District/Khan line offices.....	137
13.6 Properties and Equipment of District Administration .....	138
13.7 Registered Revenue of the District Administration in 2008 .....	138
13.8 Services in the District .....	139
13.9 Civil Society Organizations active in the District.....	139
13.10 Private Sector Organizations.....	140
SECTION E: POVERTY DATA .....	143
14 Data on Poverty .....	145
14.1 Predicted Poverty Rates for 2009, by commune .....	145
14.2 Poverty data from survey.....	145





## List of Abbreviations

#	Number
AGR	Agriculture
BR	Birth Registration
C. Pilot	Piloted Commune
C/S	Commune / Sangkat
CBO	Community-Based Organization
CDB	Commune Database
CDPD	Commune Development and Planning Database
CIP	Commune Investment plan
CLTS	Community Led-Total Sanitation
Comm.	Commune
Com Cov	Commune Covered
CPA	Complementary Package of Activities
CPS	Community Preschool
CCWC	Commune Committees for Women and Children
DANIDA	Danish International Development Agency
DDLG	Democratic Development and Local Governance Project (EC-UNDP)
DFID	Department For International Development (UK)
DIP	District Initiative Project
DIS	District Information System
District PDRD	District Office of Rural Development
District WP	District Work Plan
DIW	District Integration Workshop
DoLA	Department of Local Administration
Dr	Doctor
DWRM	District Office of Water Resource and Meterology
ECD	Early Childhood education (part of PE)
EMIS	Education Management Information System
Event IC	Celebration of International Days
FDH	Former District Hospital
GTZ	German Society for Technical Cooperation (Gesellschaft für Technische Zusammenarbeit GmbH)
Ha	Hectare
HC	Health Center
HC (NB)	Health Center (no building)
HH	Headed Household
HSI	Intervention for Health
HP	Health Post
HW	Hand Washing
ICC	Inter Commune Council
IFAD	International Fund for Agricultural Development
IND	Industry
Inter-commune	Inter-Commune Project Management Committee or Inter-commune project
IO	International Organization
LASED	Land Allocation for Socio-Economic Development
LGCR	Local Governance for Children's Rights
M&E	Monitoring and Evaluation
MA	Medical Assistant
MoEYS	Ministry of Education, Youth and Sports
MoH	Ministry of Health

MoP	Ministry of Planning
MPA	Minimum Package of Activities
MW1	Primary Midwives
MW2	Secondary Midwives
n/a	Not available
NCD	National Contracts Database
NCDD	National Committee for Sub-National Democratic Development
NGO	Non-Governmental Organization
NRML	Natural Resources Management and Livelihood
NU1	Primary Nurse
NU2	Secondary Nurse
OD	Operational District
ODF	Open Defecation Free
Ope. Costs	Operational Costs
Others	Other Staff
PBW	Public Works
PDoEYS	Provincial Department of Education, Youth and Sport
PDRD	Provincial Department of Rural Development
PDWRM	Provincial Department of Water Resource and Meteorology
PE	Parenting Education
PHAST	Participatory Hygiene and Sanitation Transformation
PHD	Provincial Health Department
PID	Project Information Database
PMC	Project Management Committee
Pop 04-05	Population Covered 2004 or 2005
PSDD	Project to Support Democratic Development through Decentralization and Deconcentration
RRD	Rural Road Development
RH	Referral Hospital
RILGP	Rural Investment and Local Governance Project
RPRP	Rural Poverty Reduction Program
RuLIP	Rural Livelihoods Improvement Program
SIDA	Swedish International Development Cooperation Agency
SPPA	Senior Provincial Program Advisor
TBA	Traditional Birth Attendant
UNDP	United Nations Development Project
UNICEF	United Nations Children's Fund
Vil	Village
Vil Cov	Village Covered
VIL-HC	Distance from Village to Health Center
WASH	Water, Sanitation and Hygiene
WRM	Water Resource and Meteorology

## Glossary

**C/S Fund:** The Commune/Sangkat Fund is established and managed by the Government of Cambodia to provide financial support for development projects and administrative costs of Commune/Sangkat Councils. The amount is determined as a percentage of the National Budget (for 2009: 2.8% over the 2008 budget) and is expected to increase gradually over the years. The total 2009 budget under this fund is \$ 27,643,902 (of which \$ 19,272,170 is for Development Projects and \$ 8,371,731 for Administration). Under the Rural Investment and Local Governance Project the World Bank currently reimburses the costs of development projects if these meet the Bank's criteria.

**CDB:** the Commune Data Base is a national database, compiled by the Ministry of Planning, on the basis of detailed questionnaires, completed at village and commune level, which are then sent to the Departments of Planning for data entry. The most recent round of data collection took place at the end of 2008 (and is reflected in the District Data Books). Commune, District and Provincial Profiles can be generated from this database and should be available from provincial Departments of Planning.

**CDPD:** the Commune Development and Planning Database is a database maintained by Departments of Planning and Ministry of Planning, recording proposed activities as determined and prioritized by Commune and Sangkat Councils; the Temporary Agreements between these councils and supporting agencies, as decided at District Integration Workshops and details on projects that actually take place at commune, district and provincial levels.

**CIP:** The Commune Investment Plan is a rolling three-year plan, developed and decided by the Commune or Sangkat Council. It sets priorities and identifies the projects proposed for the years to come.

**Commune and Sangkat (C/S):** the Communes (in rural areas) and Sangkats (in urban areas) are the lowest and smallest units of local government. Councils are elected directly, once in five years, for the 1417 Communes and 204 Sangkats. In the C/S there are 14,119 villages, which have Village Chiefs, but don't constitute a formal level of local government.

**DIP:** the District Initiative Project is jointly supported by the MDLF (Multi-Donor Livelihood Facility (supporting the NRM&L Program)) and PSDD. In 2009 it covers 106 districts, 60% of the total in the country, with a budget of \$ 3.2 million. It is focused on capacity development in planning, democratic development, public competitive procurement, financial management and service delivery.

**DIS:** The District Information System is a national database maintained by NCDD, recording resources, staff, revenue, infrastructure and equipment available in the 193 Districts and Khans throughout the country. The last update took place in July 2009.

**District, Municipality and Khan** constitutes the third level of Government in Cambodia. There are 159 rural Districts, 26 Municipalities and 8 Khans of Phnom Penh Capital. They all have Councils which were, for the first time, elected in May 2009, by the Commune/Sangkat Councilors. These councils have a mandate for 5 years.

**DIW:** District Integration Workshops are held between July and October, to bring Commune/Sangkat Councils, looking for support for their projects, together with the governmental and non-governmental agencies that may provide support.

**ICC:** Inter Communes Council projects are executed in 10 provinces under the Democratic and Decentralized Local Governance Project (DDLG). This five year project (2006-2010) is executed by Ministry of Interior and funded by the European Commission and UNDP. The project focuses on improving dialogue partnership and accountability; create a network of Commune Councils at the provincial and national level and support and contribute to local area development for poverty reduction. The work under the ICC component supports investments and services formulated through inter-commune dialogue and planning.

**MEDiCAM:** A non-profit and non-partisan membership organization for NGOs active in Cambodia's health sector. It is the primary networking agency for health-related NGOs.

**NCDD:** the National Committee for sub-National Democratic Development is the inter-ministerial body charged with the implementation of the Organic Law (a key legislative document, adopted in 2008, outlining the envisaged decentralization). NCDD also channels substantial financial assistance by a number of Development Partners, to projects and programs at various levels. This amounted to over \$ 91 million in 2008. More information at: [www.ncdd.gov.kh](http://www.ncdd.gov.kh). This website also provides access to reports, manuals, legal documents, details on projects and more.

**OD:** the Operational Districts are the districts as defined and used by the Ministry of Health. These do not coincide with the 193 (Administrative) Districts and Khans, as used by all other RGC agencies. The Operational Districts are usually larger, and so there are 77 Operational Districts against 193 administrative Districts and Khans. However they do fit within the boundaries of administrative provinces.

**PID:** The Project Information Database is the database maintained by NCDD at national and sub national level, to follow all aspects of projects by Commune and Sangkat Councils, including the C/S Fund projects

### **Provincial Investment Fund (PIF)**

The Provincial Investment Fund is allocated to all Provinces and Municipalities according to a population based formula. Part of the fund is earmarked for support to planning activities of the Provincial / Municipal Department of Planning; and to gender mainstreaming activities of the Provincial Department of Women's Affairs. The remaining "un-earmarked PIF" is allocated by PRDC to sectoral technical departments against established criteria and in response to proposals with prioritisation taking into account: priorities formulated by the CS Councils and aggregated by District into District Priority Activities Matrices (DPAM); alignment with national planning and poverty alleviation criteria, complementarity with other planned activities; and performance of the Department concerned in implementation of activities in previous years. With this provisional allocation, the Department then programs activities through the District Integration Process. Finally, the agreed activities, plus support costs amounting to no more than 25% of the total, are included in a sub-contract signed between PRDC and the Department, pursuant to the overall PSDD contract signed between NCDD and PRDC. Total budget has been around \$ 2 million per year.

**Province:** the 23 Provinces and Phnom Penh Capital City represent the 2<sup>nd</sup> layer of government. They vary in size, from very small, like Kep (approx. 36,000 people) and Pailin (approx. 70,000 people), or large but with small populations, like Mondulkiri (over 60,000 people), and Ratanakiri (over 153,000) to densely populated and large, like Kampong Cham (over 1.7 million people) and Kandal (approx. 1.4 Million people).

**PSDD:** the Project to Support Democratic Development through Decentralization and Deconcentration is funded by DFID (UK), SIDA (Sweden) and UNDP and runs from 2006 till the end of 2010 (including a one year extension). Annual budgets range from \$ 11 million to over \$ 18 million. The project provides core technical support to NCDD and to the provinces, financial support to the C/S Fund, District Initiative, Provincial Investment Fund and capacity building support through training, studies and advisory services.

**RILGP:** The Rural Investment and Local Governance Project is a World Bank funded project that provides substantial support to C/S Fund projects and to developing the required infrastructure, policies, systems and skills. It started in 2003 with a Loan for \$ 22 million for 2003-2007 and was then extended with a Grant of \$ 36 million for the period of 2007-2010. Discussions about a possible RILGP 2 are taking place between RGC and the World Bank.

**RPRP:** the Rural Poverty Reduction Project is a seven year project from 2004 till 2010, funded by IFAD and UNDP and implemented through the Ministry of Agriculture, Forestry and Fishery, supported by the Ministry of Interior and facilitated by NCDD. The project is active in the provinces Prey Veng and Svay Rieng and focuses on 120,600 households below poverty line. The objective is poverty reduction with the active participation of the poor through improved livelihoods, Strengthened capacity, Sustainable farming systems and natural resource management, new and/or rehabilitated infrastructure development, increase accessibly to technology, services and markets for their economic and social development.

**RULIP:** the Rural Livelihoods Improvement Project is implemented by the Ministry of Agriculture Forestry and Fisheries (MAFF)' Project Support Unit- PSU, with the NCDD playing the role of cooperating agency. Funded by IFAD and UNDP, the project will run till 2014. The target group consists of poor households who have little or even no land, few livestock or other assets and often many dependents. The main goal of the project is to directly or indirectly improve the livelihood systems, food security and incomes of a total of 33,900 rural poor, ethnic minority and female headed households in targeted village of Kratie, Preah Vihear and Ratanakiri provinces in a sustainable manner.

**Seth Koma:** The UNICEF funded Seth Koma program focuses on measurable action for children and women. During 2006 -2010 it is implemented in six provinces. Government and UNICEF pursue a set of inter-related goals, addressing critical stages of the life cycle of the child: a) Mothers have safe pregnancies and deliveries and healthy newborns; b) best possible start in life of infant; c) Children enter schools at the right age of six years; d) Children are protected from exploitation, abuse, violence, discrimination and other risks; and e) Youth and adolescents acquire life skills, express their views, participate in the decisions.

## **Preface**

The Government of Cambodia attaches great importance to optimal use of scarce resources and to participatory planning and management at all levels. The Organic Law which was adopted in 2008 provides the legal context for further steps towards improving and decentralizing planning, management and monitoring, and towards greater accountability and transparency of institutions at sub-national levels.

The Government has established elected Councils at the sub-national levels, and we will progressively give them the responsibilities, together with the human and financial resources, to deliver a wide range of public services. They will be more democratic, more efficient, more transparent and accountable, better at addressing gender and other inequalities, and at fighting corruption. We recognize that development does not come from government alone; it needs the involvement of citizens, civil society and the private sector, and the new system will facilitate this.

A central element in this process is the availability of information on any aspect of development to all concerned parties. The newly elected Councillors at District and Khan level, line departments operating at these levels, but also NGOs, Development Partners, Commune Councillors and citizens throughout Cambodia need information on problems and requirements, resources and opportunities, services and agencies, plans and projects. They will need such information to better understand the present situation, set targets for the future, monitor progress, know what others are doing and to apply resources wisely and this is the reason the District Data books will be so valuable.

The District Data Books are a major step towards full transparency and towards informed planning and decision-making. They provide all available data at District, Khan, Commune and Sangkat level in easily accessible formats, in Khmer and English, through over 16,000 printed copies, CD-ROMs and the NCDD website.

This is the first time in Cambodia (and possibly in South East Asia) that such detailed information is made so widely available and NCDD should be commended for the hard work that has gone into this. We also thank the Ministry of Planning, which provided the detailed data of the Commune Data Base, the sectoral ministries and provincial authorities who contributed data and the Development Partners who provided financial support.

It is our sincere hope that the publication of the District Data Books will strengthen capacities, especially at district levels, for evidence-based development planning. We also hope that this information will deepen the understanding among Ministries, Provincial Authorities, Development Partners, NGOs and research agencies of the realities at commune and district levels.

We call upon all to use and distribute this information, complement or correct where appropriate and to contribute new data in the years to come.

**Sar KHENG**

Deputy Prime Minister, Minister of Interior and Chairman of NCDD

# Introduction

## Purpose

The purpose of the District Data Books is to bring together information on any aspect of life and development of Districts, Khans, Communes and Sangkat, together and make this widely available. The primary targets are the newly elected District Councilors, district level line departments, provincial agencies, Development Partners and NGOs operating at this level. They need detailed knowledge on current living conditions, natural resources, infrastructure, agriculture and other economic activities, current service levels, past and planned projects and available resources.

While much information exists on many of the above aspects, it is often hard to access that information and much is lost to reports, databases and statistics that are not widely shared. Data are often only available in one language and often out-of-date, and many reports cover only one sector or region.

We found that these problems are especially acute at the district level. Now that Districts are becoming a much more significant level of local government and development planning, there is an urgent need for wide-ranging data to be used for setting base-lines, planning and prioritizing, monitoring and learning.

## Approach

We have attempted to identify and compile all available statistics, reports, maps and other data at district and/or commune level. From this we have selected information that is available for all or most districts, reasonably reliable and up-to-date, sufficiently detailed and of possible interest to development planners, decision makers, agencies and citizens.

The major sources of the information in these District Data Books are:

- a) The Commune Data Base information over the years 2006 to 2009 (the most recent data were collected late last 2008), as compiled by the Ministry of Planning
- b) Detailed information directly collected from the Ministry of Health, the Ministry of Education, Youth and Sports and (for maps) the Ministry of Land Management, Urban Planning and Construction
- c) The Project Information Database (PID) at NCDD (up-to-date)
- d) The Commune Development and Planning Database (CDPD) (up to date)
- e) The District Information System (DIS) (updated per Mid 2009)
- f) Direct data collection at provincial and district level on private sector, irrigation, roads, and electricity, through provincial agencies
- g) Medical data collected from MEDiCAM
- h) The ID Poor Project – for poverty data on a number of provinces and districts
- i) NCDD's work on predictive poverty rates
- j) Specific projects for outputs, plans and budgets (Seth Koma, RILGP, RPRP and ICC)

## Limitations of the data

We are fully aware that the data we collected are not always complete, consistent or correct. While we have rejected information that was wrong or very incomplete, we decided not to aim for statistical and scientific perfection, but to include information that is useful, relevant

and comprehensive. We also accepted different sources for the same data as this may encourage discussion on the quality of the respective data.

We strongly encourage anyone who notes errors or incompleteness in these data to contact us and to share their data. We hope that the next round of producing such District Data Books can draw on wider sources and more complete data.

We encourage the District Administrations, who receive these data also in digital format, not only to use these for their planning and monitoring, but also to start correcting and updating these data and to share new data with NCDD for future use.

## Contents

The information in the following pages is organized in five sections:

- a) **Geographical data:** this section provides maps on infrastructure and administration and on land use and natural resources management. These maps are also provided in large format to all Districts and Khans.
- b) **District Profile:** this presents wide ranging data, covering 2006 – 2009, at district and commune level, extracted from the Commune Data Base, but edited for better understanding.
- c) **Plans and Projects:** this section presents development priorities determined by Commune and Sangkat Councils, Temporary Agreements, outputs and expenditure of major projects at Commune and District level over 2006 – 2008 and plans and budgets for 2009.
- d) **Services and Organizations:** this section provides details on key infrastructure (roads, electricity, irrigation systems) and services in health and education at district and commune level. It also provides an inventory of resources at the District Administration, NGOs operating in the district and private sector agencies active in the district.
- e) **Poverty Data:** this section provides predicted poverty rates for 2009 for all districts and communes and detailed poverty data compiled and processed by the ID Poor project for those that have been covered by this project.

## The future

It is our hope that this is the start of a longer-term process. We hope that a next edition of these District Data Books will offer more comprehensive, correct and up-to-date information. We hope that the District Administrations will not only start using this information, but also improve and update it. For this they are all provided with the full data set in digital format.

We invite agencies, projects and experts to send reports, statistics and maps that could be used for a next version to us and we invite all users of the District Data Books to inform us about errors, updates and inconsistencies. Please contact us through [info@ncdd.gov.kh](mailto:info@ncdd.gov.kh)

We now invite you to browse through this data book. You may open this randomly or use the table of contents and go to the aspects that have your special interest.

We hope that you will be informed, surprised and assisted. We hope, above all, that this information will lead to a deeper understanding of causes and effects of poverty, to purposeful decisions on how to tackle those causes and to greater transparency in using scarce resources for the benefit of all.

Martin de Graaf  
Program Advisor, PSDD/NCD



## **SECTION A: GEOGRAPHY**



# **1 Administration and Infrastructure**

Please see separate folder containing A3 maps.



## **2 Land Use and Natural Resources**

Please see separate folder containing A3 maps.



### 3 Geography

#### 3.1 Land Area

Total Land Area (ha)	Forest Land Area (ha)		Cultivation Land Area (ha)	Construction Land Area (ha)	Other Land Area (ha)
	Total	Flooded Forest Area			
28371	5320	0	18665	4386	0

#### 3.2 Distances between Offices

Location	Distance (Km)
From District Office to C/S Office of Basedth	2
From District Office to C/S Office of Kat Phluk	13
From District Office to C/S Office of Nitean	12
From District Office to C/S Office of Pheakdei	19
From District Office to C/S Office of Pheari Mean Chey	13
From District Office to C/S Office of Phong	10
From District Office to C/S Office of Pou Angkrang	17
From District Office to C/S Office of Pou Chamraeun	10
From District Office to C/S Office of Pou Mreal	5
From District Office to C/S Office of Svay Chacheb	19
From District Office to C/S Office of Tuol Ampil	20
From District Office to C/S Office of Tuol Sala	14
From District Office to C/S Office of Kak	7
From District Office to C/S Office of Svay Rumpear	12
From District Office to C/S Office of Preah Khae	7





## **SECTION B: DISTRICT PROFILE<sup>1</sup>**

---

<sup>1</sup> All data in this section come from the Commune Database (CDB) unless otherwise specified. These include primarily new CDB data, collected late 2008, and some data from earlier years. Please note that percentages are rounded to the nearest whole number.



# 1 General Information

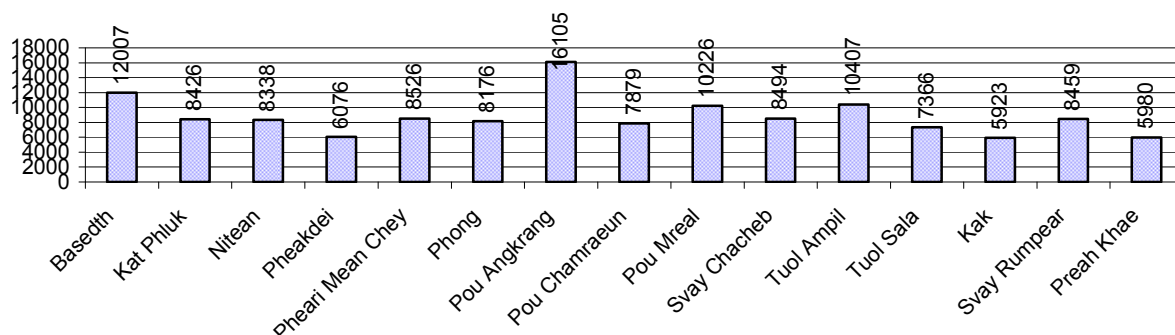
## 1.1 Population of the District

### 1.1.1 Total Population

Number of families	2005	2006	2007	2008
Total number of families	24,659 families	24,980 families	25,563 families	26,226 families
Increase (+)/Decrease (-) in nr of families		1%	2%	3%
Total population	125,950 pers	126,465 pers	130,164 pers	132,388 pers
Increase (+)/Decrease (-) in nr of people		0%	3%	2%
Number of female Headed Households (HH)	4,122 families	4,279 families	4,101 families	4,302 families

**Note:** Percentages of population and increase/decrease are calculated on basis of the previous year. A negative sign in front of the percentage indicates a decrease in population.

### 1.1.2 Population, by Commune, in 2008



### 1.1.3 Population, by Age Group, over 3 years

Population by age group	2006	2007	2008	
	%	%	%	Number
<b>Age 0-5 years (as percentage of the population)</b>	13%	14%	14%	18,107 persons
Male 0-5 yrs	50%	50%	51%	9,148 persons
Female 0-5 yrs	50%	50%	49%	8,959 persons
<b>Age 6-17 (as percentage of the population)</b>	31%	30%	29%	38,694 persons
Male 6-17 yrs	50%	50%	50%	19,521 persons
Female 6-17 yrs	50%	50%	50%	19,173 persons
<b>Age 18-60 (as percentage of the population)</b>	51%	50%	51%	66,985 persons
Male 18-60 yrs	47%	47%	47%	31,559 persons
Female 18-60 yrs	53%	53%	53%	35,426 persons
<b>Age 61 above (as percentage of the population)</b>	6%	6%	6%	8,602 persons
Male 61	43%	43%	44%	3,781 persons
Female 61	57%	57%	56%	4,821 persons

**Note:** The overall percentage for each age group is calculated on the basis of the total population. The gender distribution of each group is calculated on the basis of the population within that particular age group.

## 1.2 Occupations

### 1.2.1 Percentage of families with a particular Occupation over 3 years

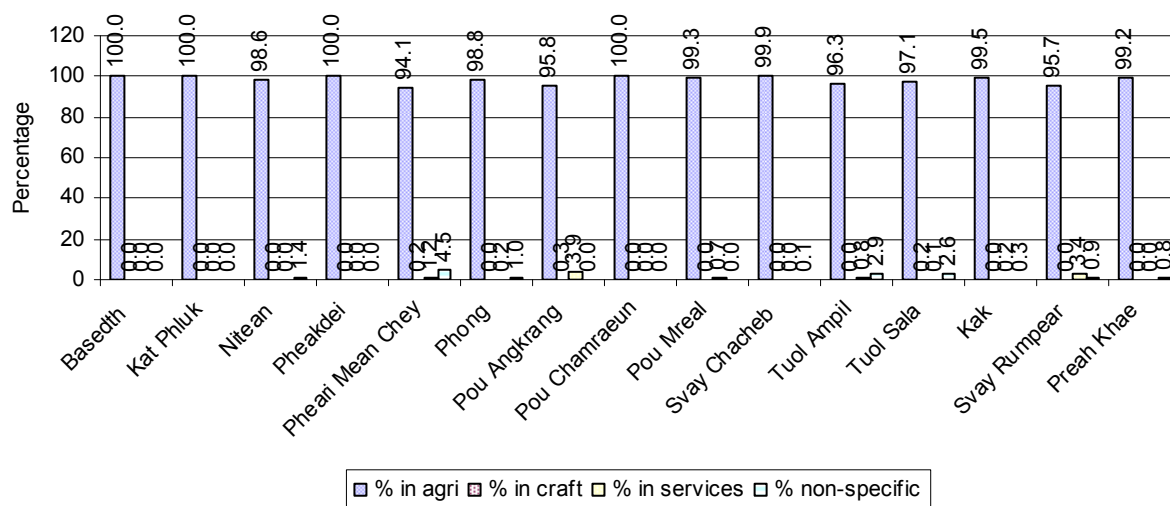
*This table shows the percentage of the population who have a particular occupation (job), for example the percentage of the population in the district who are rice farmers, furniture crafter, trader, etc.*

Description	2006	2007	2008	
	%	%	%	Number
<b>Families whose main occupation is agriculture</b>	98%	98%	98%	25,736 Families
Families whose primary occupation is rice farming	97%	98%	98%	25,675 Families
Families whose primary occupation is cultivating long-term crops	0%	0%	0%	6 Families
Families whose primary occupation is cultivating short-term crops	0%	0%	0%	24 Families
Families whose primary occupation is cultivating vegetable	0%	0%	0%	28 Families
Families whose primary occupation is fisherman	0%	0%	0%	0 Families
Families whose primary occupation is livestock farmer	0%	0%	0%	3 Families
Families whose primary occupation is NTFP collection	0%	0%	0%	0 Families
<b>Families whose main occupation is craft work</b>	0%	0%	0%	14 Families
Families, whose main occupation is in furniture craft, wooden, rattan, vine, bamboo	0%	0%	0%	5 Families
Families whose main occupation is in metal, aluminum, glass goods production	0%	0%	0%	4 Families
Families whose main occupation is food production	0%	0%	0%	5 Families
Families whose main occupation is tire, plastics and rubber goods production	0%	0%	0%	0 Families
Families whose main occupation is textile, clothing goods production	0%	0%	0%	0 Families
Families whose main occupation is in other production, not listed above	0%	0%	0%	0 Families
<b>Families whose main occupation is services</b>	1%	1%	1%	238 Families
Families whose main occupation is trade	1%	1%	0%	107 Families
Families whose main occupation is repair	0%	0%	0%	56 Families
Families whose main occupation is providing transport services	0%	0%	0%	50 Families
Families whose main occupation is providing other services	0%	0%	0%	25 Families
Families whose main occupation is not clear (or multi)	1%	0%	1%	238 Families

**Note:** The occupation percentages are calculated on the basis of the total number of families.

### 1.2.2 Percentage Families that work in one of four occupational sectors, by Commune in 2008

This table indicates the percentage of families involved in one of four occupation types: agriculture, craft, services or non-specific (other). Please note agriculture includes forestry activities such as cutting down trees and gathering gum from the trees.



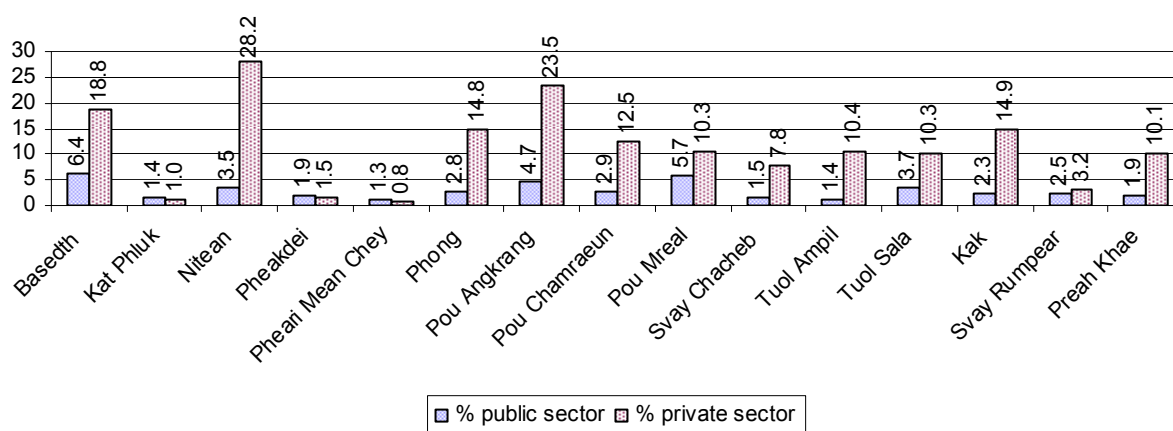
**Note:** Calculated on the basis of the total number of families within a commune.

### 1.2.3 Percentage of Families with public Sector, private Sector or uncertain Jobs, over 3 years

Description	2006	2007	2008	
	%	%	%	Number
Families that have a family member who is a government official, staff or worker	3%	4%	3%	838 families
Families that have a family member who is a private sector staff or worker	12%	13%	12%	3,217 families
Number of people aged 18-60 with uncertain/irregular jobs	3%	5%	1%	903 persons

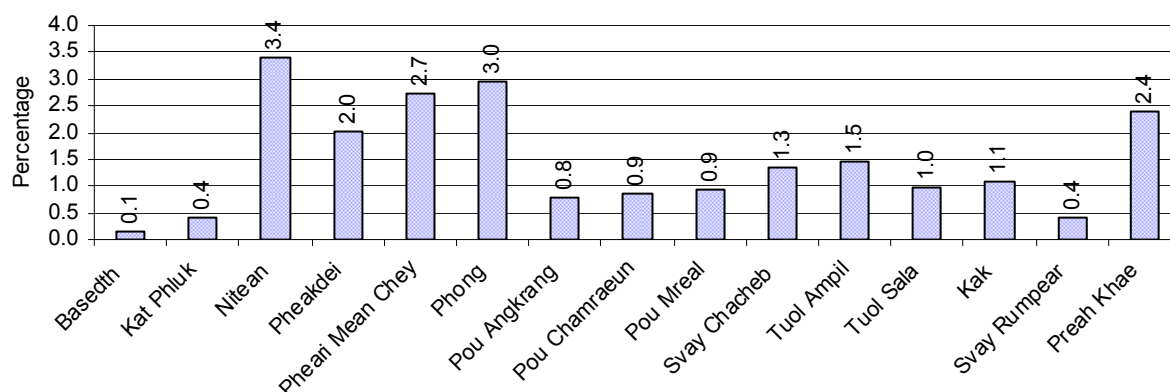
**Note:** In the first two rows percentages are calculated on the basis of the total number of families. In the third row the percentage is calculated on the basis of the total number of people aged 18-60 years.

### 1.2.4 Percentage of Families with public or private Sector Jobs, by Commune in 2008



**Note:** Calculated on the basis of the total number of families in the commune

### 1.2.5 Percentage of People aged 18-60 years with uncertain/irregular Jobs, by Commune, in 2008.



## 1.3 Property

### 1.3.1 Housing types and facilities over 3 years

This table shows the percentage of people living in a certain type of house. It also indicates how many houses have electricity or battery powered lights and how many have TV.

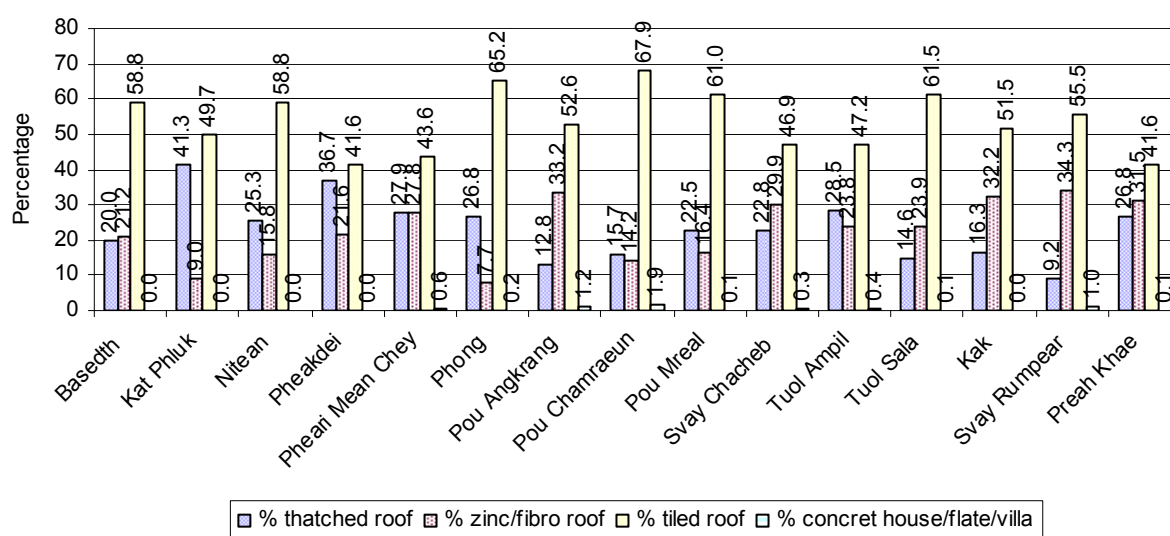
House Type	2006 %	2007 %	2008	
			%	Number
House with thatched roof	31 %	27 %	22 %	5,720 houses
House with zinc/fibro roof	19 %	21 %	23 %	5,856 houses
House with tiled roof	50 %	52 %	54 %	13,757 houses
Flats/apartments (with many families living)	0 %	0 %	0 %	1 houses
Concrete house or flat (with one family living)	0 %	0 %	0 %	117 houses
Villa house	0 %	0 %	0 %	1 houses
Houses with electricity	2 %	2 %	2 %	609 houses
Houses with battery light	53 %	62 %	68 %	17,272 houses
Houses with TV	43 %	48 %	52 %	13,359 houses

**Note:** Calculated against the total number of houses

### 1.3.2 Families living on public Land or without a permanent House

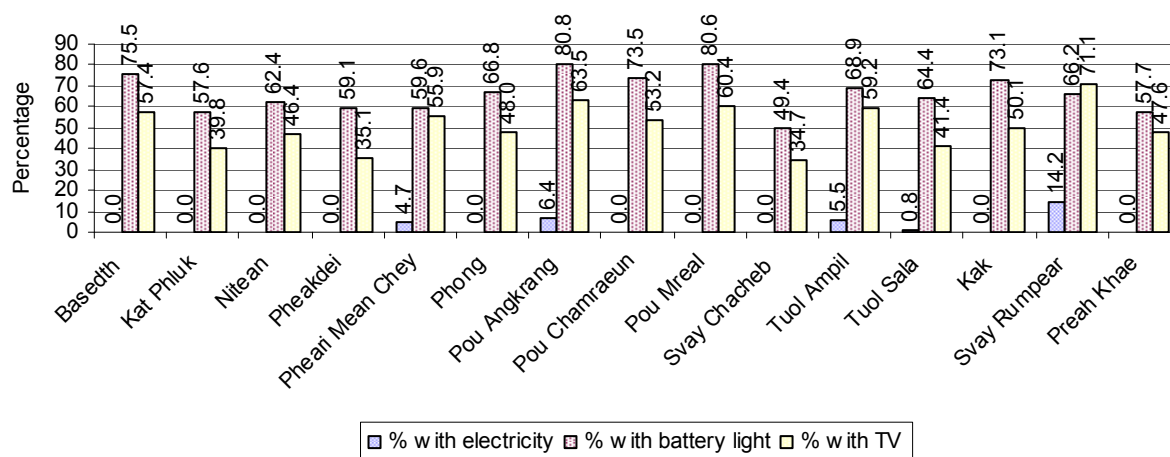
Living situation	2006	2007	2008
Families living in a house on public land	54 families	327 families	35 families
People, without permanent housing	91 person(s)	69 person(s)	63 person(s)

### 1.3.3 Percentage of Population living in a particular type of House, by Commune, in 2008



**Note:** Calculated against the total number of houses in each commune

### 1.3.4 Percentage of Houses with Electricity, Battery Lights and/or TVs, by Commune, in 2008



**Note:** Calculated against the total number of houses in each commune

### 1.3.5 Types of Vehicles and their ratio to Families across 3 years

This table shows the number of families per vehicle in the district. The last column shows the total number of each type of vehicle in the district for 2008.

Description	2006 ratio	2007 ratio	2008	
			Ratio	Number
Bicycle and bicycle with trailer	2	2	1	17,996
Ox-carts and horse-carts	2	2	2	12,433
Motorbike/with trailer	4	4	3	8,835
Motor tri-cycle	N/A	5,113	3,278	8
Large Transportation				
<b>Total number of cars/trucks</b>	81	75	61	429
Locally made vehicles	2,271	1,966	771	34
Trucks for goods transport	149	150	118	222

Description	2006 ratio	2007 ratio	2008	
			Ratio	Number
Buses/mini buses for passengers	333	308	305	86
Family cars	454	336	301	87
Agriculture machinery				
Tractors used for plowing	N/A	12,782	13,113	2
Power-tillage used for plowing	1,041	594	336	78
Other type of machinery				
Other type of machinery	4,163	12,782	13,113	2
Water transportation				
Row boats	N/A	N/A	N/A	0
<b>Total number of motor boats</b>	N/A	N/A	N/A	0
Motor boats used for fishing	N/A	N/A	N/A	0
Motor boats used for passengers	N/A	N/A	N/A	0
Motor boats used for goods transporting	N/A	N/A	N/A	0

**Note:** Ratio of families to a particular type of vehicle is the result of the total number of families divided by total number of that type of vehicle. Other types of vehicles, such as bulldozer, excavator, rollers etc. are not listed.



## 2 Infrastructure and Economy

### 2.1 Roads in meters over 3 years

Description	2006	2007	2008
Bituminous road	0 m	0 m	0 m
DBST, Macadam road	0 m	0 m	0 m
Concrete road	0 m	0 m	0 m
Laterite road	110,566 m	136,589 m	141,814 m
Constructed earth road	85,060 m	105,412 m	127,267 m
Un-constructed earth road	120,735 m	209,620 m	161,610 m

### 2.2 Sewerage Pipes in meters over 3 years

Description	Sewage pipe length		
	2006	2007	2008
Total length of sewage pipe, diameter 30-50 cm	425 m	726 m	783 m
Length of newly constructed sewage pipe, diameter 30-50 cm	98 m	493 m	112 m
Length of sewage pipe, diameter 30-50 cm needs repair/rehabilitation	35 m	67 m	98 m
Total length of sewage pipe, diameter of pipe 60-100 cm	396 m	639 m	755 m
Length of newly constructed sewage pipe, diameter 60-100 cm	43 m	113 m	108 m
Length of sewage pipe, diameter 60-100 cm needs repair/rehabilitation	33 m	53 m	90 m
Sewage pipe, diameter of pipe over 100 cm	45 m	34,124 m	227 m
Length of newly constructed sewage pipe, diameter over 100 cm	44 m	59 m	110 m
Length of sewage pipe, diameter over 100 cm needs repair/rehabilitation	0 m	21,035 m	41 m

### 2.3 Drainage and Bridges

Construction Type	2006		2007		2008	
	place(s)	Length	place(s)	Length	place(s)	Length
Single pipe culvert	183	950m	349	2,508 m	370	2,603 m
Double-pipe culvert	42	295m	62	421 m	70	409 m
Box pipe culvert	8	45m	10	51m	12	59 m
Wooden bridge	2	59m	5	83m	6	77 m
Concrete bridge	27	140m	35	193m	36	246 m
Bale bridge	0	0m	1	15m	1	15 m
Spillway construction	2	13m	2	14m	6	34 m

### 2.4 Services in the District

Descriptions	Number of places by year		
	2006	2007	2008
<b>Public</b>			
Electricity generating stations	10	7	1
Health clinics	0	0	1
<b>Private</b>			
Bicycle and motorcycle repair places	67	79	82
Agricultural machinery, tools and equipment repair places	4	8	6
Electronic tool repair places	16	18	22

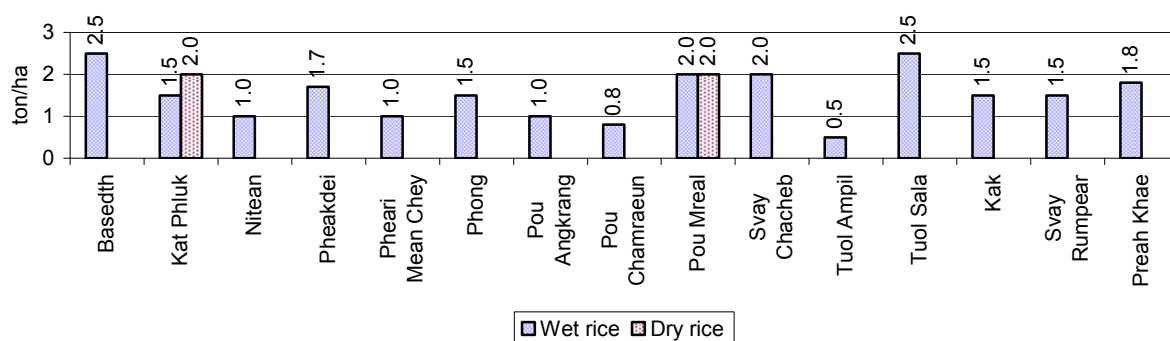
Descriptions	Number of places by year		
	2006	2007	2008
Battery-charging services	81	88	95
Handicraft places, wooden furniture and forest by-products	18	28	21
Other handicraft places (excluding furniture)	1	3	3
Small-scale services (hairdresser, phone service, massage, Karaoke, etc)	32	41	49
Small-scale food shop businesses (Food, groceries, drink shop, etc)	83	66	79
Small-scale rice mills	586	718	728
Medium or large-scale rice mills	0	0	1
Small-scale markets	5	6	7
Large-scale market	1	1	2
Alcohol refinery places	176	233	181
Pharmacies and small drug stores	9	8	10
Hotels	0	0	0
Guest houses	0	0	0
Restaurants	0	0	0
Gasoline stations	3	3	3

## 2.5 Agriculture

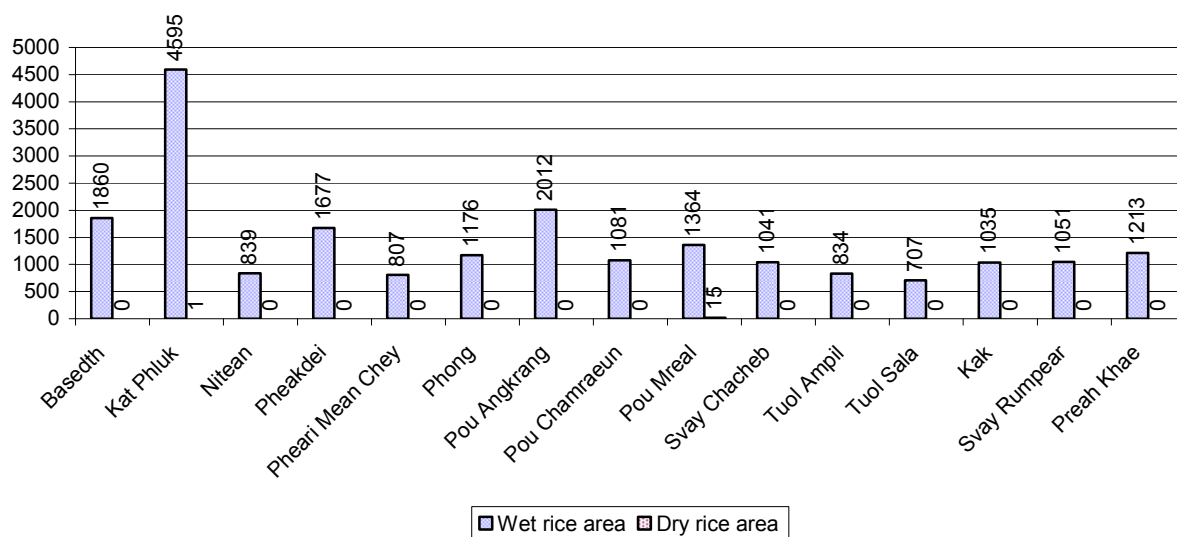
### 2.5.1 Rice cultivation in the District over 3 years

Description	2006	2007	2008
Total dry rice land area	55 ha	17 ha	53 ha
Actual dry rice cultivation area	18 ha	0 ha	16 ha
% actual cultivation to total land	33%	0%	30%
Total dry rice production	36 tonne(s)	- tonne(s)	32 tonne(s)
Average dry rice yield	2.0 tonne(s)/ha	- tonne(s)/ha	2.0 tonne(s)/ha
Total wet rice land area	16,838 ha	16,838 ha	21,927 ha
Actual wet rice cultivation area	15,618 ha	15,962 ha	21,292 ha
% actual cultivation to total land	93 %	95%	97%
Total wet rice production	22,802.72 tonne(s)	23,943.45 tonne(s)	32,363.92 tonne(s)
Average wet rice yield	1.5 tonne(s)/ha	1.5 tonne(s)/ha	1.5 tonne(s)/ha
Total intensive rice land area	1,407 ha	420 ha	82 ha
Actual intensive rice cultivation area	1,780 ha	521 ha	131 ha
Average intensive rice yield	1.2 tonne(s)/ha	1.2 tonne(s)/ha	1.6 tonne(s)/ha
Actual upland rice cultivation area	0 ha	0 ha	15 ha
Total upland rice production	- tonne(s)	- tonne(s)	27 tonne(s)
Average upland rice yield	- tonne(s)/ha	- tonne(s)/ha	1.8 tonne(s)/ha

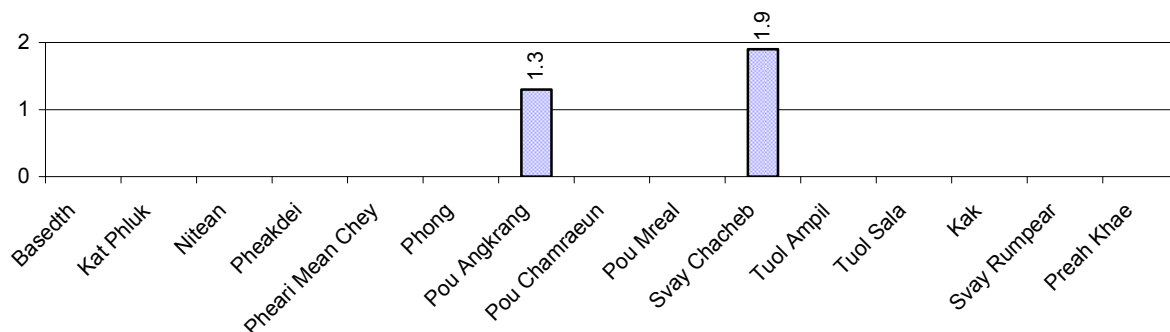
## 2.5.2 Estimated wet and dry Season Rice Yield in tonne(s)/Ha, by Commune, in 2008



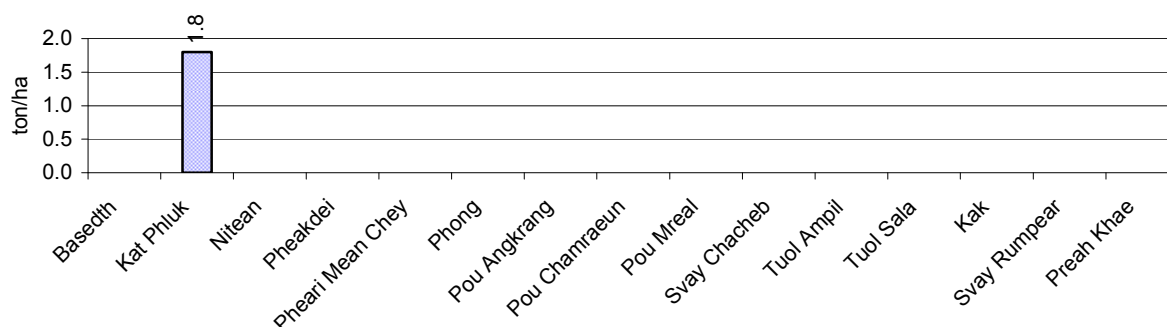
## 2.5.3 Cultivated wet and dry Season Rice areas in Ha, by Commune, in 2008



## 2.5.4 Estimated intensive Rice Yields in tonnes/Ha, by Commune, for 2008



### 2.5.5 Estimated upland Rice Yield in tonnes/Ha, by Commune, for 2008

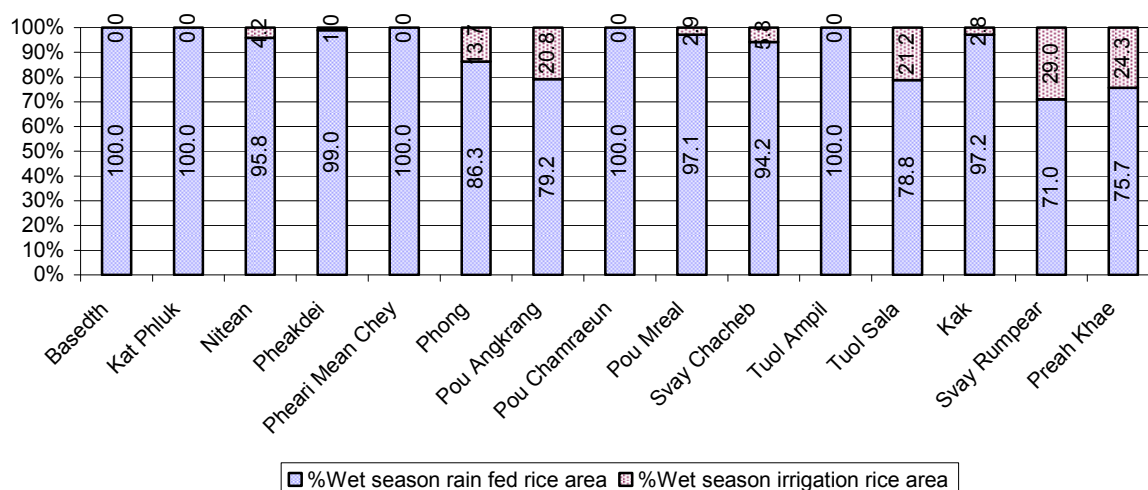


### 2.5.6 Wet season Rice irrigation across 3 years

Description		2006	2007	2008	
		%	%	%	Number
Total area of wet season rain fed rice land		91%	91%	93 %	19,783 ha
Percentage of wet season rice land that is irrigated; and for 2008 area in Ha		9 %	9 %	7 %	1,509 ha
Where	Area irrigated from canal/dam	80 %	76 %	61 %	926 ha
	Area irrigated from river, stream, lake, natural pond	17 %	22 %	37 %	559 ha
	Area irrigated from drilled well	0 %	0 %	0 %	0 ha
	Area irrigated from dug pond	3 %	3 %	2 %	24 ha

### 2.5.7 Water sources for wet Season Rice Cultivation, by Commune, in 2008

This chart shows the percentage of wet season rice cultivation receiving water from rain (natural) and from irrigation.



### 2.5.8 Access to Irrigation

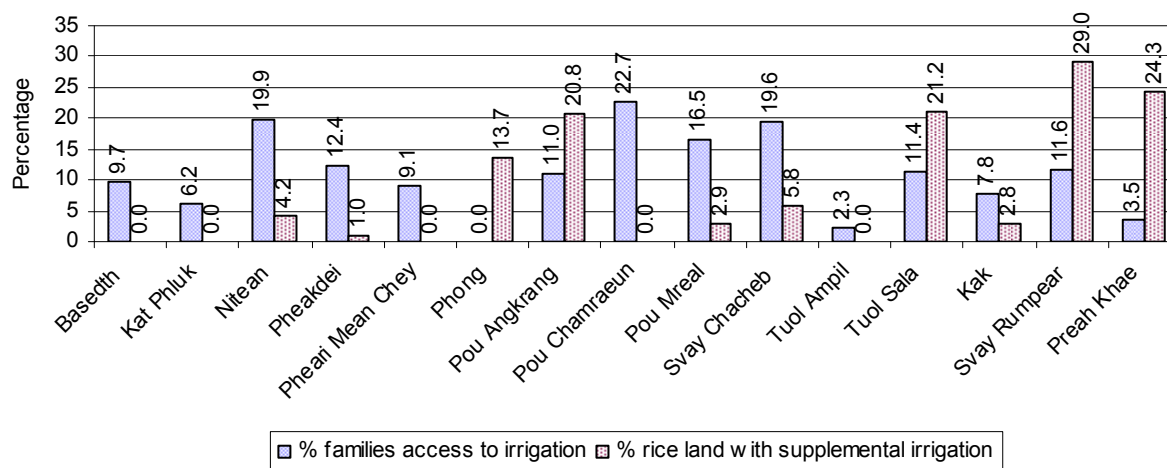
Description	2006	2007	2008	
	%	%	%	Number
Families who have access to irrigation water	10%	12%	11%	2,821 families
Families who have irrigation wells	0%	0%	0%	0 families

**Note:** Calculated against the total number of families are rice farmers

### 2.5.9 Number of Irrigation Wells over 3 years

Description	2006	2007	2008
Number of irrigation wells	0 wells	0 wells	0 wells

### 2.5.10 Percentage of Families with access to (supplemental) Irrigation for wet Season Rice cultivation, by Commune, in 2008



**Note:** % of families, with access to irrigation is calculated against the total number of families, whose main occupation is rice farming. Irrigated wet rice land area is calculated against the total actual wet rice land cultivated areas

### 2.5.11 Irrigation Wells, by Commune, in 2008

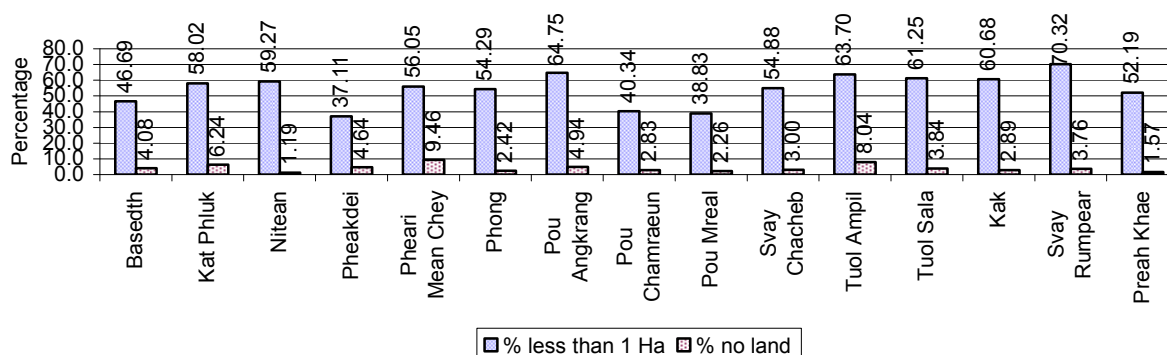
There are no irrigations wells in this District in 2008

### 2.5.12 Farmers owning less than one hectare of Rice Land

Description	2006 %	2007 %	2008	
			%	Number
Families who have less than one hectare of rice land	53%	51%	55%	14,071 families
Families who do not own any rice land	4%	4%	4%	1,070 families

**Note:** Calculated on basis of total number of families who are rice farming

### 2.5.13 Percentage of Farmers with less than one Hectare or no Rice Land, by Commune, in 2008

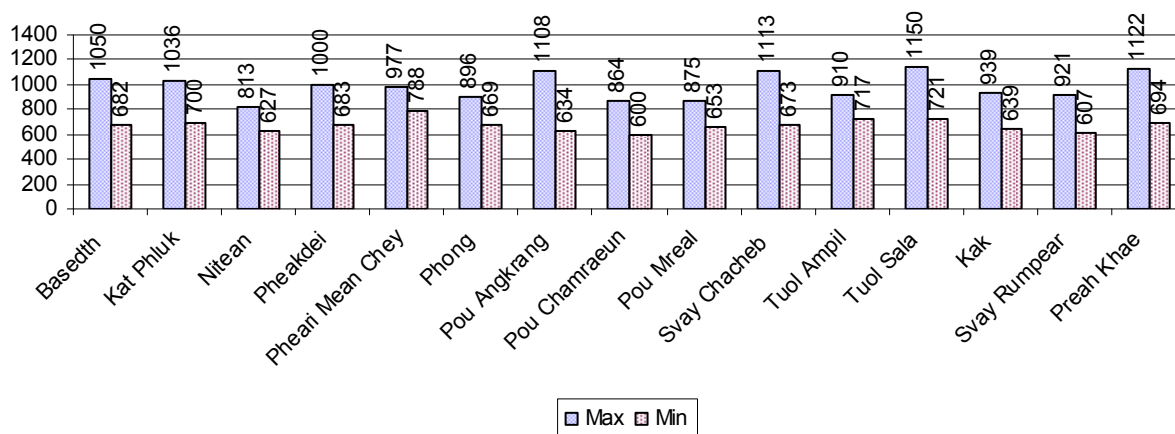


**Note:** Calculated on basis of total number of families who are rice farming

### 2.5.14 Average farm-gate Prices of Rice, over 3 years

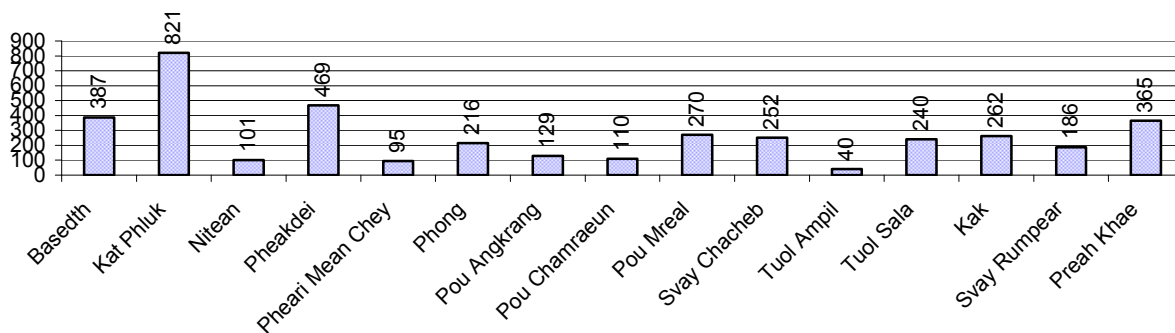
Description	2006	2007	2008
Maximum average farm gate price	638 Riels/Kg	805 Riels/Kg	985 Riels/Kg
Minimum average farm gate price	470 Riels/Kg	639 Riels/Kg	673 Riels/Kg
Average farm gate price	554 Riels/Kg	722 Riels/Kg	829 Riels/Kg
Average rice production per person	195 Kg/person	188 Kg/person	246 Kg/person

### 2.5.15 Minimum and maximum farm-gate Prices of Rice in Riel/kg, by Commune, in 2008



### 2.5.16 Production of Paddy in Kgs/Person, by Commune, in 2008

This table shows how much paddy (harvested rice) is produced in a year in a commune, in kgs per person.

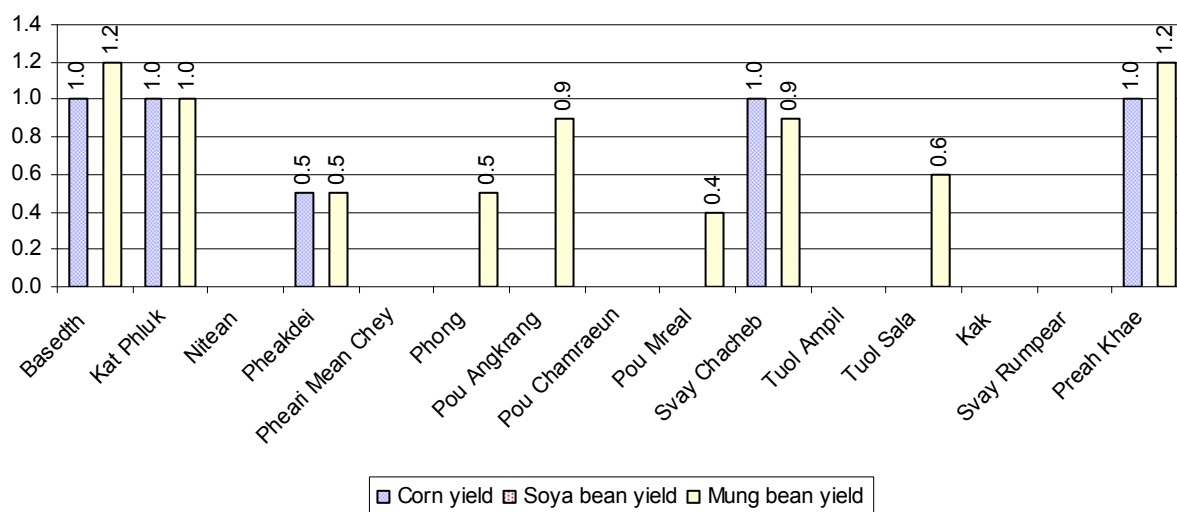


### 2.5.17 Production of other Crops, over 3 years

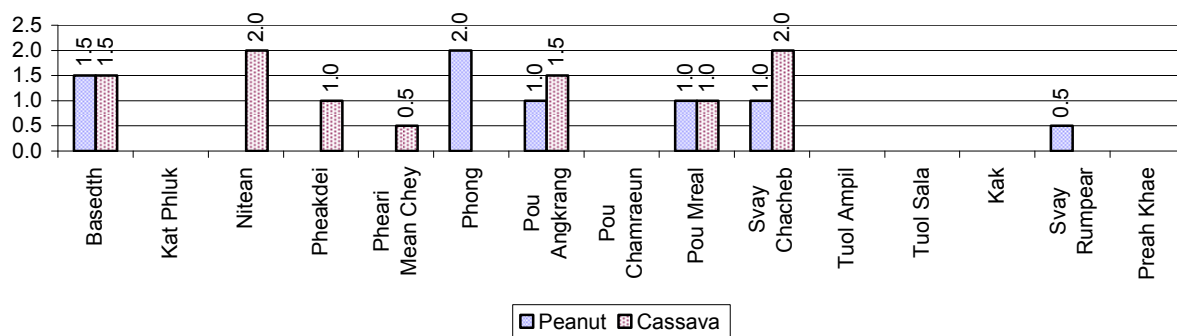
Crops	2006	2007	2008
Corn cultivation area	25 ha	207 ha	33 ha
Estimated corn yield	1.8 tonne(s)/ha	1.1 tonne(s)/ha	0.9 tonne(s)/ha
Estimated corn production	44 tonne(s)	217 tonne(s)	30 tonne(s)
Soya bean cultivation area	0 ha	0 ha	0 ha
Estimated Soya bean yield	- tonne(s)/ha	- tonne(s)/ha	- tonne(s)/ha
Estimated Soya bean production	- tonne(s)	- tonne(s)	- tonne(s)
Mungbean cultivation area	59 ha	144 ha	206 ha
Estimated Mungbean yield	0.9 tonne(s)/ha	0.6 tonne(s)/ha	0.8 tonne(s)/ha

Crops	2006	2007	2008
Estimated Mungbean production	54 tonne(s)	88 tonne(s)	164 tonne(s)
Peanut cultivation area	77 ha	154 ha	149 ha
Estimated Peanut yield	0.9 tonne(s)/ha	0.8 tonne(s)/ha	1.2 tonne(s)/ha
Estimated Peanut production	67 tonne(s)	128 tonne(s)	174 tonne(s)
Cassava cultivation area	38 ha	55 ha	26 ha
Estimated Cassava yield	1.4 tonne(s)/ha	1.5 tonne(s)/ha	1.4 tonne(s)/ha
Estimated Cassava production	52 tonne(s)	83 tonne(s)	35 tonne(s)
Sweet potatoes cultivation area	19 ha	40 ha	38 ha
Estimated Sweet potatoes yield	1.4 tonne(s)/ha	4.8 tonne(s)/ha	1.4 tonne(s)/ha
Estimated Sweet potatoes production	27 tonne(s)	191 tonne(s)	52 tonne(s)
Sesame cultivation area	0 ha	326 ha	68 ha
Estimated Sesame yield	- tonne(s)/ha	1.4 tonne(s)/ha	1.2 tonne(s)/ha
Estimated Sesame production	- tonne(s)	456 tonne(s)	82 tonne(s)

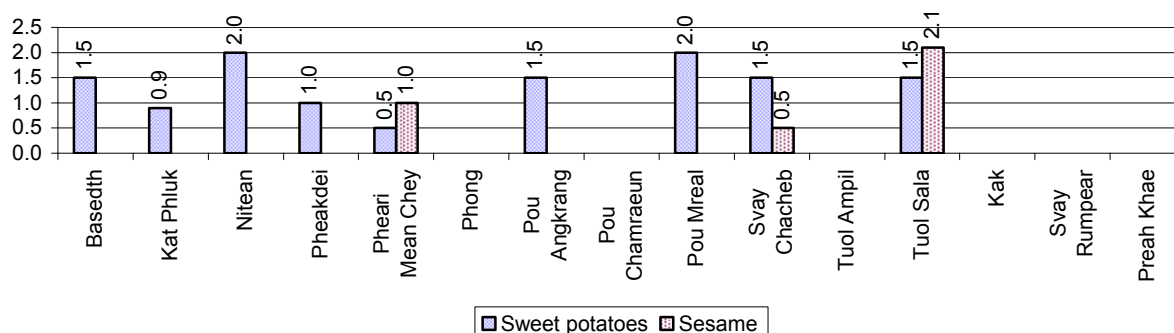
### 2.5.18 Yields of Corn, Soya beans and Mungbeans in tonne(s)/ha, by Commune, in 2008



### 2.5.19 Yields of Peanuts and Cassava in tonne(s)/ha by Commune, in 2008



### 2.5.20 Yields of Sweet Potatoes and Sesame in tonne(s)/ha, by Commune, in 2008



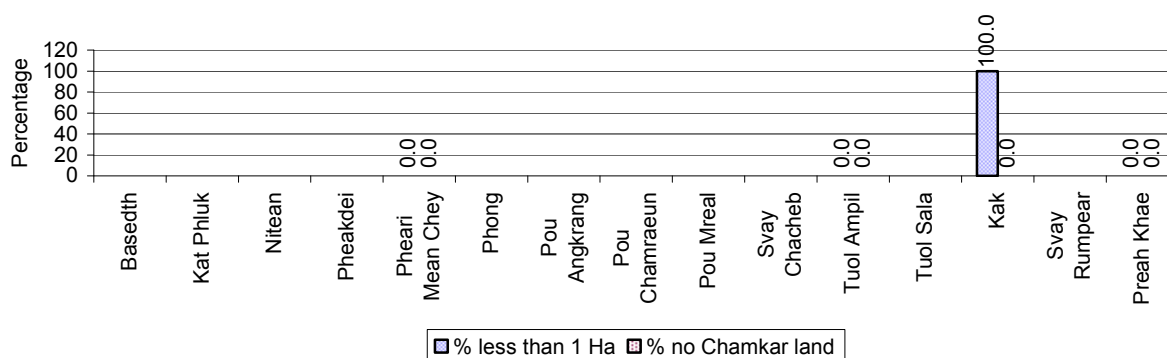
### 2.5.21 Percentage Farmers who own less than 1 Ha or no Chamkar land

Description	2006	2007	2008	
	%	%	%	Number
Families, who own less than 1ha of Chamkar land	54%	7%	19%	11 families
Families, with no Chamkar land	0%	2%	0%	0 families

**Note 1:** Calculated as a percentage of the total number of families whose main occupation is Chamkar (not rice) farming

**Note 2:** Chamkar land is no-rice land, i.e. other crops

### 2.5.22 Percentage Farmers owning less than 1 ha or no Chamkar land, by Commune, in 2008



**Note:** Percentage is calculated among families, who Chamkar farm as a main occupation, not the total population of the commune.

### 2.5.23 Percentage of Families raising Cattle/Buffalo, over 3 years

Description	2006	2007	2008	
	%	%	%	Number
Families raising cattle/buffalo	85%	87%	90%	23,490 families
Families raising cattle/buffalo as labor forces	76%	77%	80%	20,980 families

**Note:** Calculated against the total number of families.

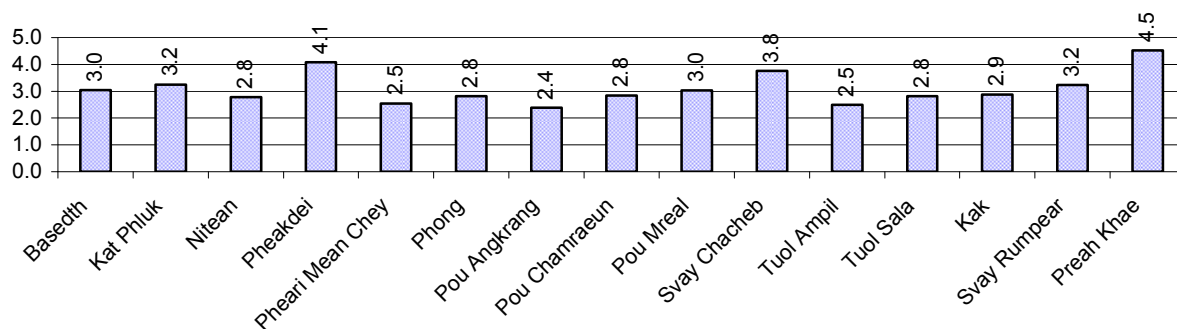
### 2.5.24 Number of Cattle/buffalo being raised, over 3 years

Description	2006	2007	2008
Total number of cattle/buffalo	58,798 head(s)	66,778 head(s)	71,116 head(s)
Average cattle/buffalo per families	2.8 head(s)/families	3.0 head(s)/families	3 head(s)/families

**Note:** Calculated by dividing total number of cattle/buffalo by total number of cattle/buffalo raising families

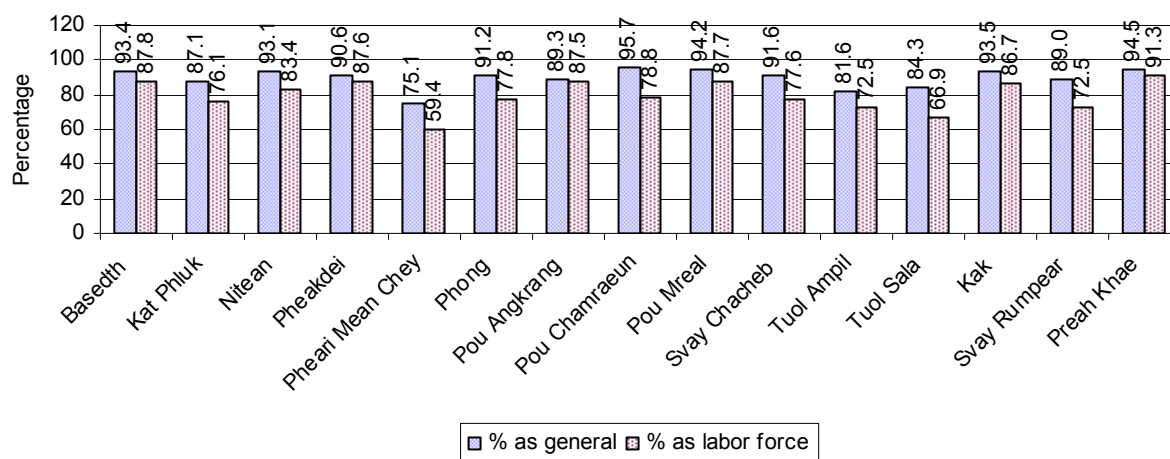


### 2.5.25 Average number of Cattle/Buffalo per Family, by Commune, in 2008



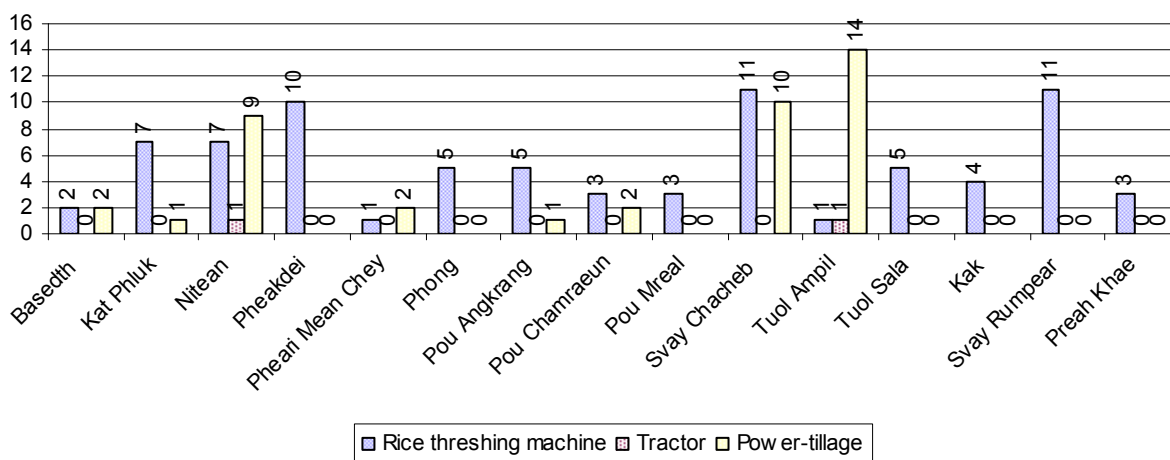
**Note:** Calculated by dividing total number of cattle/buffalo by total number of cattle/buffalo raising families

### 2.5.26 Percentage Families raising Cattle/Buffalo, for general and labor purposes in 2008, by Commune



**Note:** Calculated using the total number of families raising cattle/buffalo against the total number of families.

### 2.5.27 Type and number of agricultural Machines, by Commune, in 2008

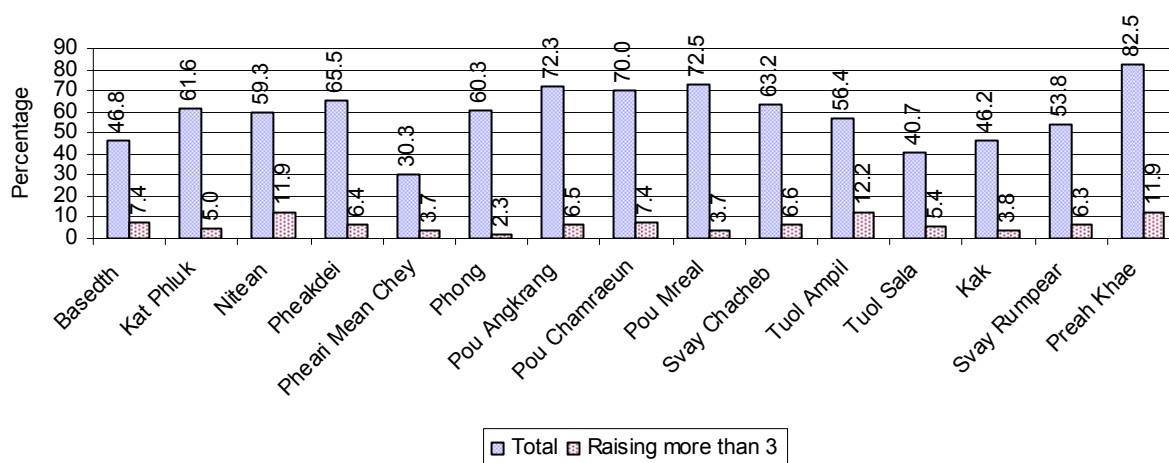


### 2.5.28 Livestock-producing Households over 3 years

Description	2006 %	2007 %	2008	
			%	Number
Total number of families raising pigs	65%	62%	59%	15,509 families
number of families raising more than 3 pigs	10%	6%	7%	1,763 families
Total number of families raising chickens	89%	86%	89%	23,399 families
number of families raising more than 3 chickens	64%	63%	68%	17,796 families
Total number of families raising ducks	20%	16%	17%	4,516 families
number of families raising more than 5 ducks	14%	12%	13%	3,374 families
Total number of families raising goats or sheep	0%	0%	0%	6 families
Total number of families raising horses	0%	0%	0%	5 families

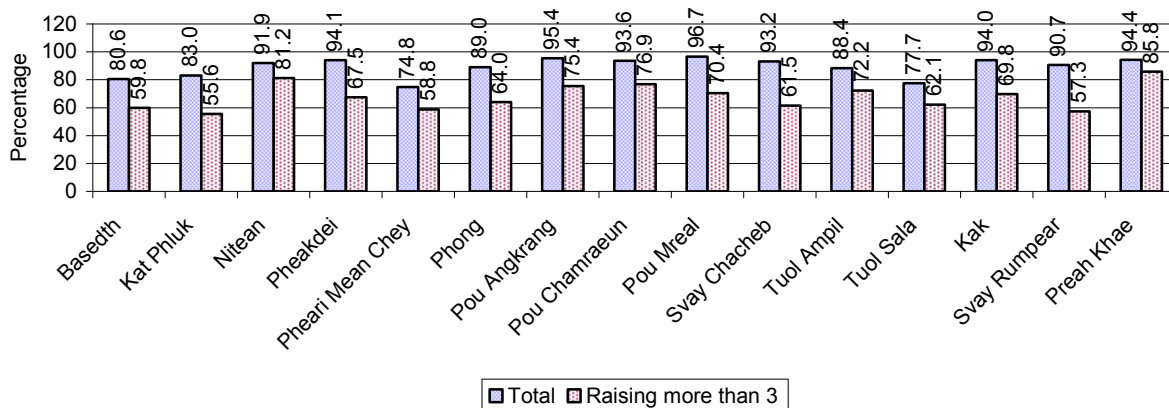
**Note:** Calculated against the total number of families

### 2.5.29 Percentage Families raising Pigs, by Commune, in 2008



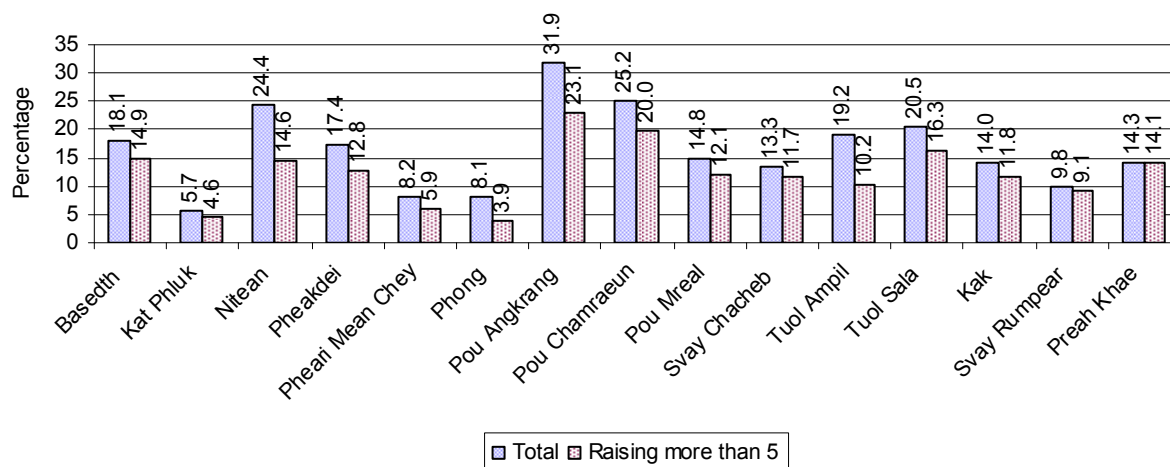
**Note:** Calculated against the total number of families in the commune

### 2.5.30 Percentage Families raising Chickens, by Commune, in 2008



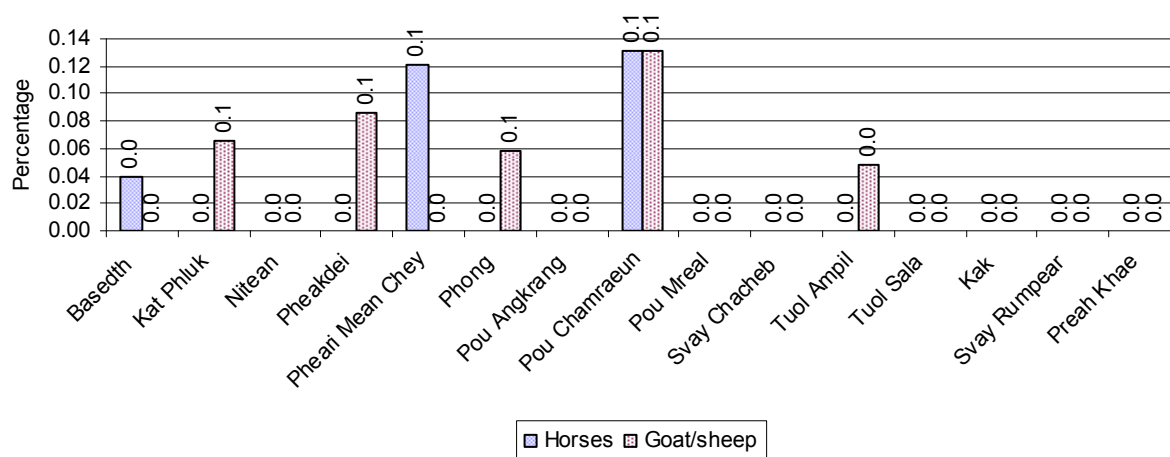
**Note:** Calculated against the total number of families in the commune

### 2.5.31 Percentage Families raising Ducks, by Commune, in 2008



**Note:** Calculated against the total number of families in the commune

### 2.5.32 Percentage Families raising Horses, Goats or Sheep, by Commune, in 2008

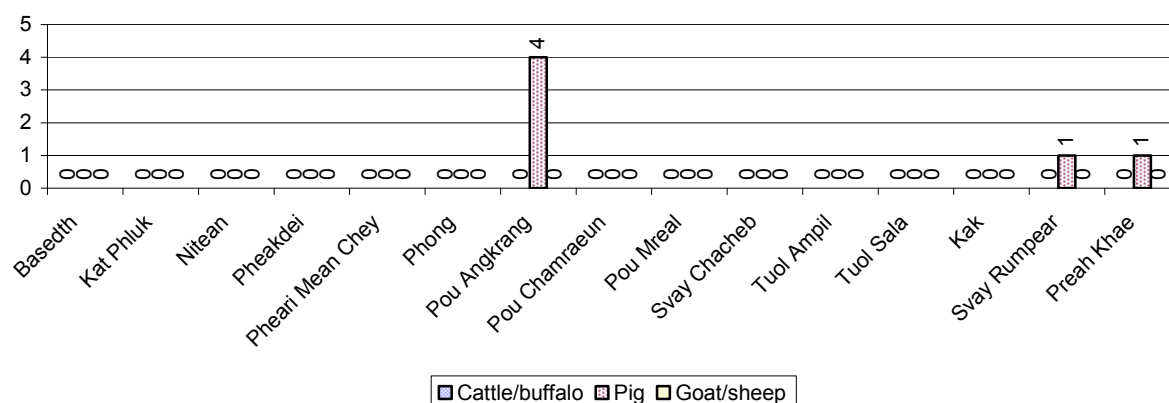


**Note:** Calculated against the total number of families in the commune

### 2.5.33 Livestock Farms over 3 years

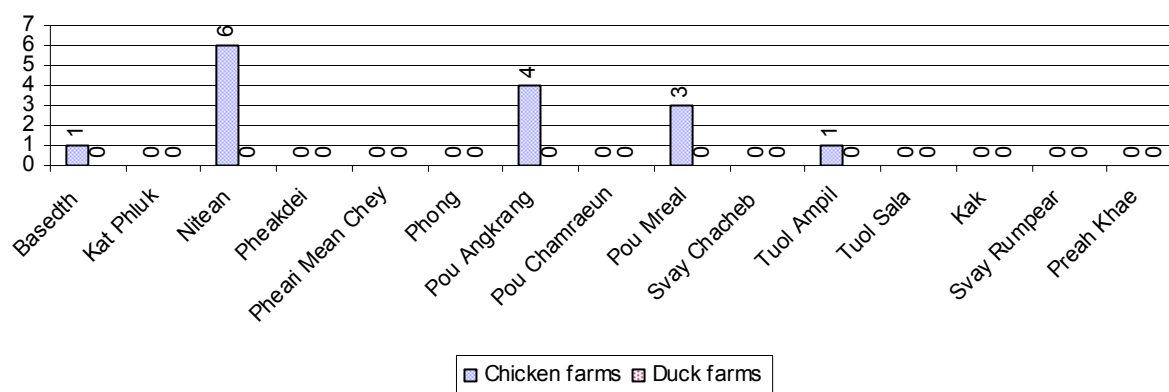
Description	2006	2007	2008
Number of cattle/buffalo farms	0 farm(s)	1 farm(s)	0 farm(s)
Number of pig farms	21 farm(s)	6 farm(s)	6 farm(s)
Number of goat/sheep farms	0 farm(s)	7 farm(s)	0 farm(s)
Number of chicken farms	13 farm(s)	17 farm(s)	15 farm(s)
Number of duck farms	10 farm(s)	1 farm(s)	0 farm(s)

### 2.5.34 Number Livestock Farms, by Commune in 2008



**Note:** Number of farms are recorded by the village chief, not by counting number of livestock in each farm

### 2.5.35 Number Chicken and Duck Farms, by Commune, for 2008



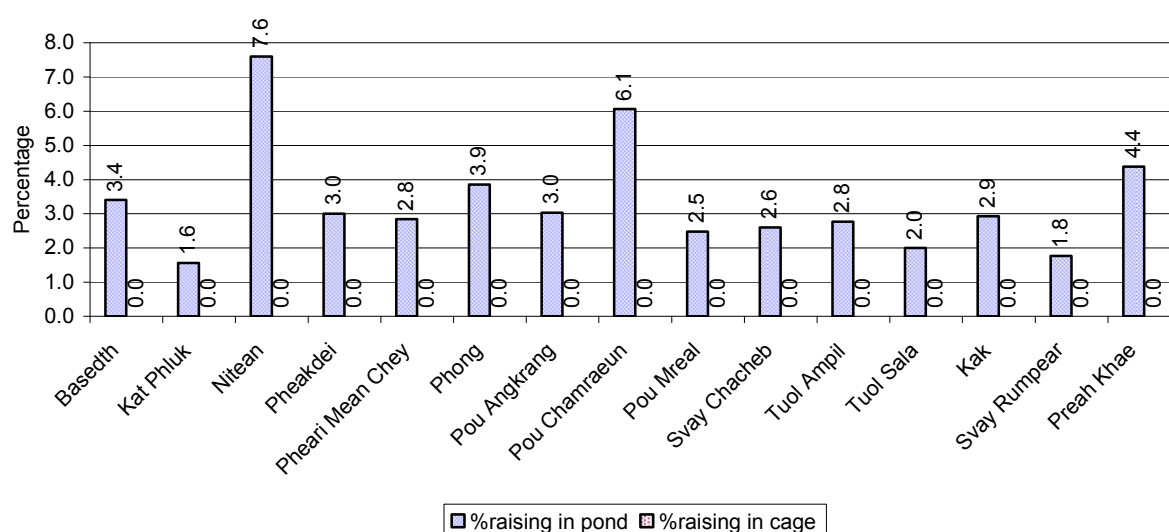
**Note:** Number of farm places recorded by village chief, not by counting number of livestock in each farm

### 2.5.36 Families raising Fish over 3 years

Description	2006	2007	2008
Total number of families raising fish	636 families	809 families	868 families
% families raising fish	3%	3%	3%
Number families raising fish in pond	636 families	808 families	868 families
% families raising fish in pond	3%	3 %	3%
Number fish pond	643 pond(s)	877 pond(s)	1,076 pond(s)
No. of ponds per family	1.0 pond/families	1.1 pond/families	1.2 pond/families
Number of families raising fish in cage	0 families	1 families	0 families
%families raising fish in cage	0 %	0 %	0%
Number of fish cage	0 cage(s)	1 cage(s)	0 cage(s)
No. of fish cage per family	- cage /families	1.0 cage /families	- cage /families

**Note:** % of families raising fish or fish in ponds or cages is calculated a percentage of the total number of families.

### 2.5.37 Percentage of Families raising Fish, by Commune, in 2008



**Note:** Calculated as a percentage of the total number of families in the commune.

### 2.5.38 Shrimp and Prawn Farming over 3 years

Description	2006	2007	2008
Number of families raising shrimps	0 families	0 families	0 families
% Families raising shrimps	0%	0%	0%
Number of shrimp ponds	0 pond	0 pond	0 pond
Total area raising shrimps	0 ha	0 ha	0 ha
Area per family	-ha/families	-ha/families	-ha/families
Number of families raising prawns	0 families	0 families	0 families
% families raising prawns	0%	0%	0%
Number prawn ponds	0 pond	0 pond	0 pond
Ponds per families	- pond/families	-pond/families	-pond/families
Number of prawn cages	0 cage	0 cage	0 cage
Cages per families	0 cage /families	0 cage /families	0 cage /families

**Note:** Percentage of families raising either prawns or shrimp is calculated against the number of families, who do aquaculture farming, NOT the total population.

### 2.5.39 Numbers of Families raising Shrimps and number of Shrimp Ponds, by Commune, in 2008

There were none of these in this District in 2008

### 2.5.40 Number of Families raising Prawn and Number of Prawn Ponds/Cages, by Commune, in 2008

There were none of these in this District in 2008

### 3 Social Aspects

#### 3.1 Education

##### 3.1.1 Kindergarten in the District over 3 years

Description	2006	2007	2008
Number of community kindergarten schools	2 school(s)	4 school(s)	10 school(s)
Number of community kindergarten class rooms	3 room(s)	7 room(s)	11 room(s)
Number of community kindergarten classes	3 class(es)	7 class(es)	13 class(es)
Number of community kindergarten teachers	3 person(s)	7 person(s)	12 person(s)
Number of women community kindergarten teachers	2 women	4 women	7 women
Number of state and private kindergarten schools	13 school(s)	13 school(s)	13 school(s)
Number of state and private kindergarten class rooms	14 room(s)	16 room(s)	20 room(s)
Number of state and private kindergarten classes	15 class(e)s	17 class(es)	21 class(es)
Number of state and private kindergarten teachers	16 person(s)	15 person(s)	19 person(s)
Number of women state and private kindergarten teachers	13 women	14 women	18 women

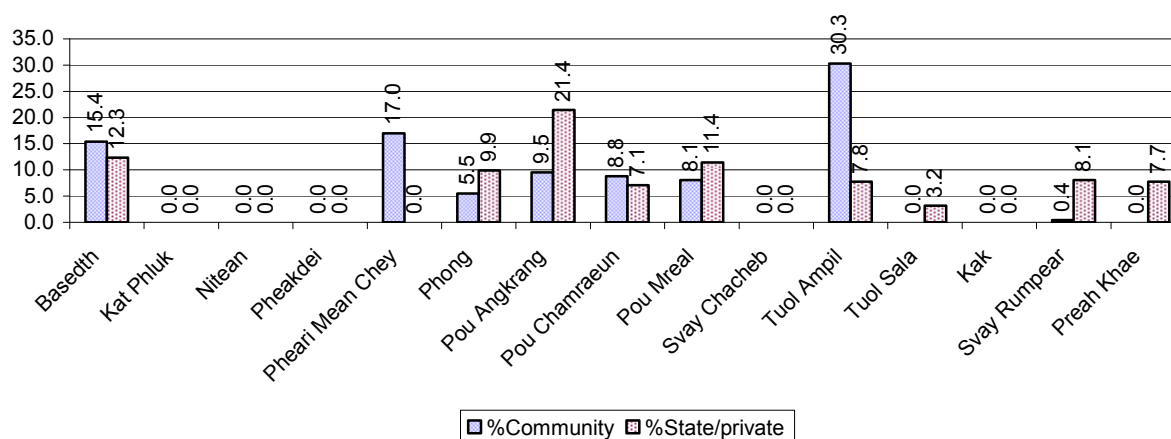
##### 3.1.2 Percentage enrolment at Kindergarten level over 3 years

*This table shows the percentage of the total 3-5 year old population attending kindergarten.*

Description	2006 %	2007 %	2008	
			%	Number
Total percentage of children, 3-5 yrs, go to kindergarten	14%	14%	14%	1,543 person(s)
Percentage of children, 3-5 yrs, go community kindergarten	4%	6%	8%	810 person(s)
Percentage children, 3-5 yrs, go state/private kindergarten	9%	7%	7%	733 person(s)

**Note:** Calculated against the total for that age group

##### 3.1.3 Percentage of Children 3-5 yrs attending Kindergarten, by Commune, in 2008



### 3.1.4 Basic Education over 3 years

#### Primary School

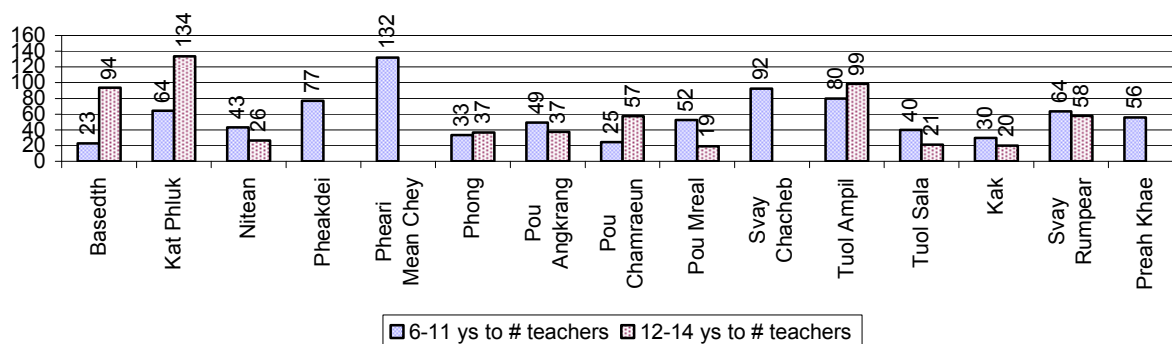
Description	2006	2007	2008
Number of primary schools	48 school(s)	52 school(s)	58 school(s)
Number of primary school rooms	342 room(s)	390 room(s)	411 room(s)
Number of primary classes	525 class(es)	536 class(es)	545 class(es)
Number of primary teachers	422 person(s)	413 person(s)	399 person(s)
Ratio of children 6-11 yrs to school	393	359	320
Ratio of children 6-11 yrs to school room	55	48	45
Ratio of children 6-11 yrs to class	36	35	34
Ratio of children 6-11 yrs to teacher	45	45	47

**Note:** According to education norm, children 6-11 yrs should attend primary school, while 12-14 yrs should be in lower secondary school, but in reality this varies.

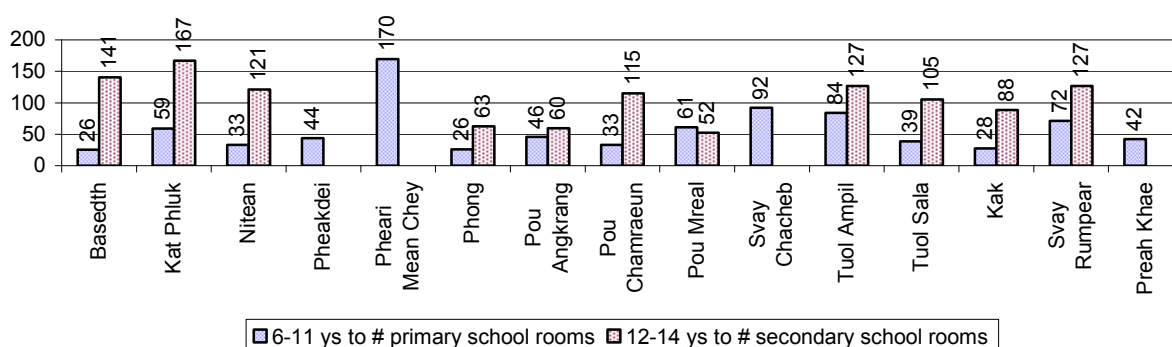
#### Lower Secondary School

Description	2006	2007	2008
Number of lower secondary schools	10 school(s)	12 school(s)	12 school(s)
Number of lower secondary school rooms	73 room(s)	89 room(s)	90 room(s)
Number of lower secondary classes	99 class(es)	114 class(es)	123 class(es)
Number of lower secondary teachers	140 person(s)	159 person(s)	212 person(s)
Ratio children 12-14 yrs to school	1,035	895	851
Ratio of children 12-14 yrs to school room	142	121	114
Ratio of children 12-14 yrs to class	105	94	83
Ratio of children 12-14 yrs to teacher	74	68	48

### 3.1.5 Ratio of 6-11 year old and 12-14 year old Children to number of Teachers, by Commune, in 2008



### 3.1.6 Ratio of 6-11 year old and 12-14 year old Children to number of School Rooms, by Commune, in 2008



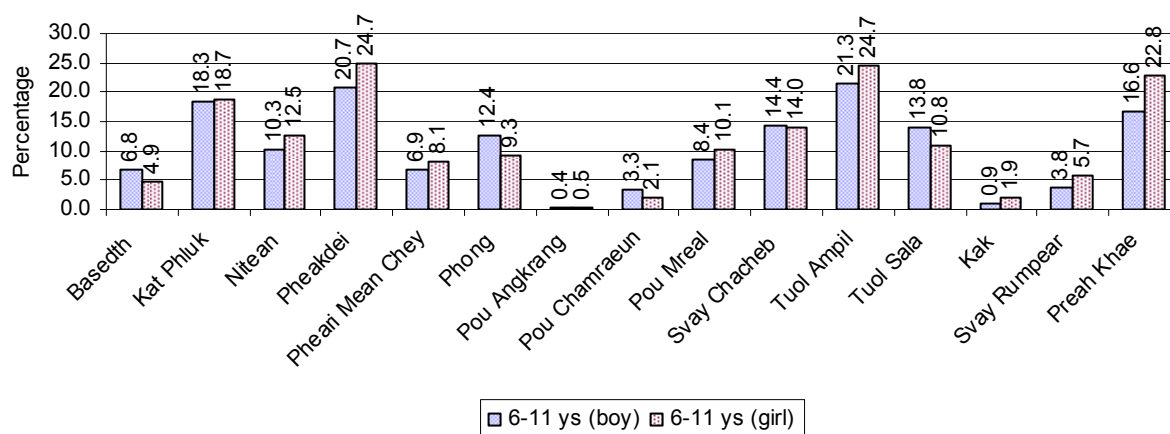
### 3.1.7 Enrolment status at Primary Level over 3 years

Description	2006 %	2007 %	2008	
			%	Number
Total children aged 6-11 years old	15%	14%	14%	18,569 person(s)
Total children aged 6-11 who are in school	93%	88%	89%	16,579 person(s)
Total children aged 6-11 who are not in school	7%	12%	11%	1,990 person(s)
Total girls aged 6-11 years old	14%	14%	13%	9,230 person(s)
Total girls aged 6-11 who are in school	93%	87%	89%	8,201 person(s)
Total girls aged 6-11 who are not in school	7%	13%	11%	1,029 person(s)
Total boys aged 6-11 years old	15%	15%	15%	9,339 person(s)
Total boys aged 6-11 who are in school	93%	89%	90%	8,378 person(s)
Total boys aged 6-11 who are not in school	7%	11%	10%	961 person(s)

**Note 1:** Percentage is calculated on the basis of the total number of children within 6-11 year age group for the first 3 rows and for the total girls and the total boys aged 6-11 yrs.

**Note 2:** Number of girls aged 6-11 who are in & not in school is calculated against the total number of girls aged 6-11 yrs. Number boys, 6-11 yrs who are in & not in school are calculated against the total number of boys aged 6-11 yrs.

### 3.1.8 Percentage of 6-11 year old Children not in School, by Commune, in 2008



**Note:** calculated on the basis of the total number of children within 6-11 year age group in the commune.

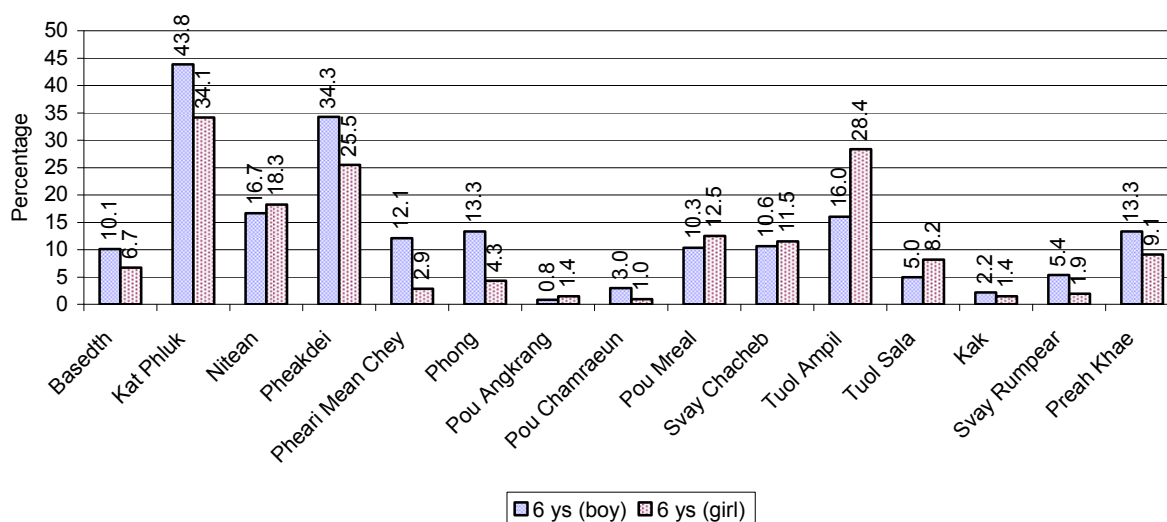
### 3.1.9 Enrolment of 6 year old Children over 3 years

Description	2006 %	2007 %	2008	
			%	Number
Total % and number of children aged 6 years old	4%	4%	4%	4,785 person(s)
Total % of children aged 6 years old in school	90%	84%	86%	4,115 person(s)
Total % of children aged 6 years old not in school	10%	16%	14%	670 person(s)

**Note:** First row calculated as a percentage of total population. Second and third row calculated as a percentage of the total number of 6 year olds.

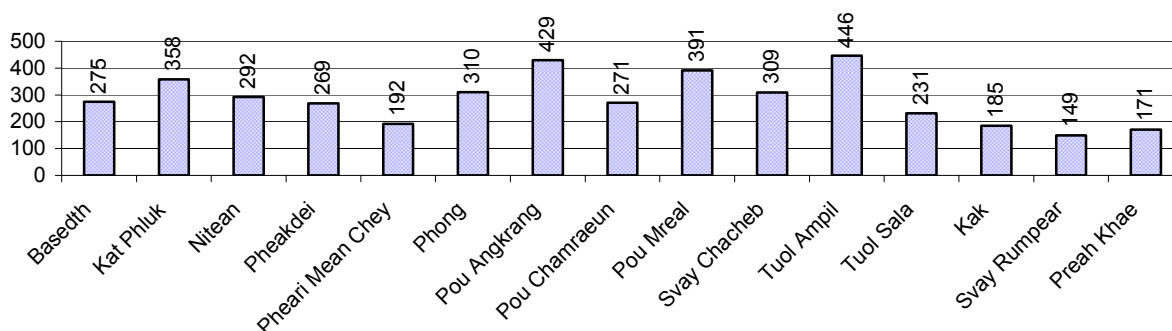


### 3.1.10 Percentage of 6 year old Children not in School, by Commune, in 2008



**Note:** Calculated as a percentage of total 6 year old population

### 3.1.11 Number of 5 year old Children in each Commune in 2008

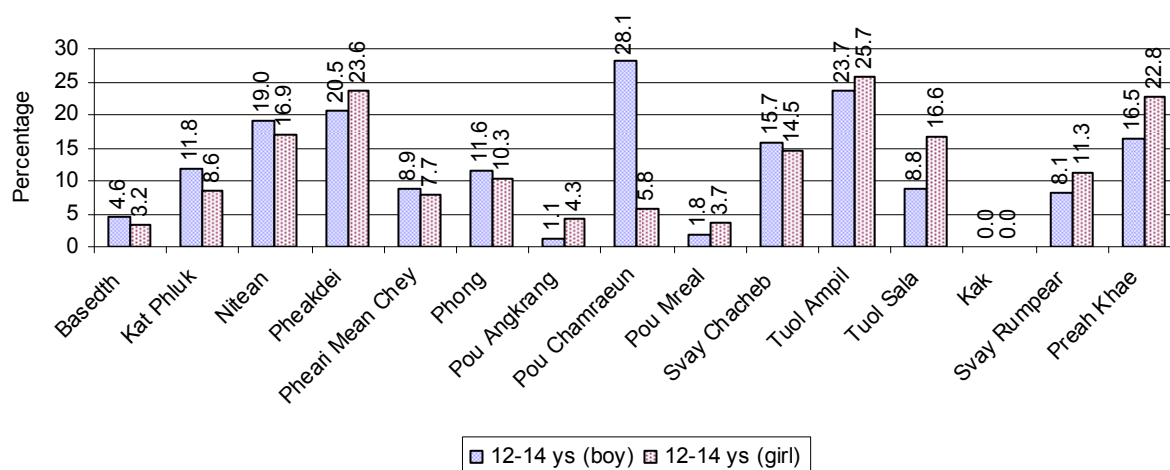


### 3.1.12 Enrolment at Lower Secondary Level over 3 years

Description	2006 %	2007 %	2008	
			%	Number
Total <b>children</b> aged 12-14 years old	8%	8%	8%	10,215 person(s)
Children aged 12-14 years old in school	91%	88%	89%	9,075 person(s)
Children aged 12-14 years old not in school	9%	12%	11%	1,140 person(s)
Total <b>girls</b> aged 12-14 years old	8%	8%	8%	5,133 person(s)
Girls aged 12-14 years old in school	92%	87%	89%	4,562 person(s)
Girls aged 12-14 years old not in school	8%	13%	11%	571 person(s)
Total <b>boys</b> aged 12-14 years old	8%	9%	8%	5,082 person(s)
Boys aged 12-14 years old in school	91%	88%	89%	4,513 person(s)
Boys aged 12-14 years old not in school	9%	12%	11%	569 person(s)

**Note:** Percentage is calculated on the basis of number of the total number of children within 12-14 yrs group, except for the first row of each section which is calculated on the basis of the total population.

### 3.1.13 Percentage of 12-14 year olds not in School, by Commune, in 2008



**Note:** Calculated as a percentage of the total 12-14 year old population in each commune

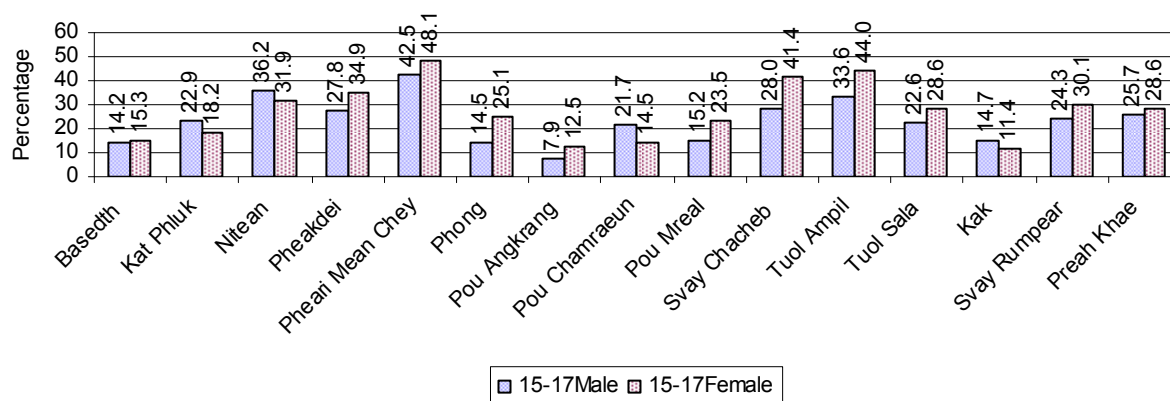
### 3.1.14 Upper Secondary Schools over 3 years

Description	2006	2007	2008
Number of upper secondary schools	1 school(s)	1 school(s)	1 school(s)
Number of upper secondary school rooms	8 room(s)	7 room(s)	7 room(s)
Number of upper secondary classes	9 class(es)	13 class(es)	15 class(es)
Number of upper secondary teachers	11 person(s)	11 person(s)	11 person(s)
Ratio of 15-17 yr olds to number of school	9,531	9,842	9,910
Ratio of 15-17 yr olds to number of school room	1,191	1,406	1,416
Ratio of 15-17 yr olds to number of classes	1,059	757	661
Ratio of 15-17 yr olds to number of teacher	866	895	901

### 3.1.15 Enrolment of 15-17 year old teenagers over 3 years

Description	2006	2007	2008
Number of teenage, 15-17 years old	9,531 person(s)	9,842 person(s)	9,910 person(s)
Number of teenage, 15-17 years old, who are not studying	1,526 person(s)	2,424 person(s)	2,424 person(s)
Percentage of teenage, 15-17 years old not studying	16%	25%	24%


### 3.1.16 Percentage of 15-17 year old Teenagers not at School, by Commune, in 2008



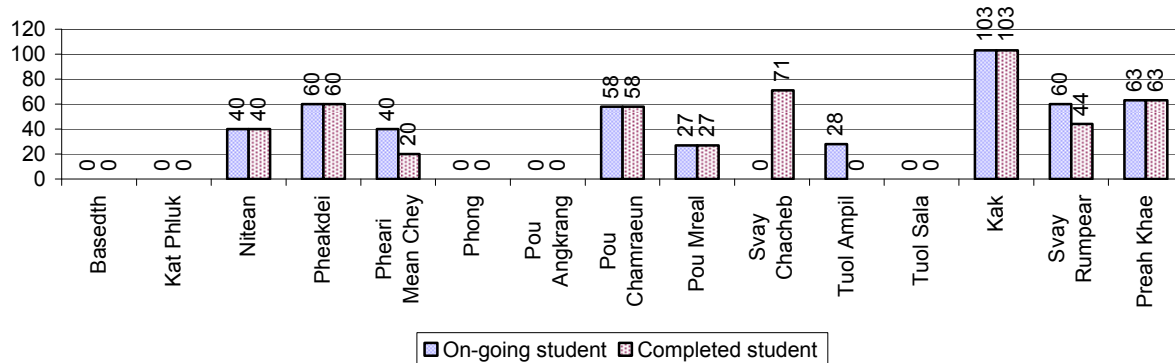
### 3.1.17 Literacy Classes as of 2008

Literacy classes	Organized by:		Other Program(s)	Total
	PDoEYS	NGOs		
Number of On-going literacy classes	11 class(es)	13 class(es)	0 class(es)	24 class(e(s)
Number of literacy students in on-going classes	253 person(s)	226 person(s)	0 person(s)	479 person(s)
Completed literacy class(es)	9 classes	16 classes	0 classes	25 classes
Number of literacy students that have completed literacy classes	205 person(s)	281 person(s)	0 person(s)	486 person(s)
Number of students that passed	182 person(s)	259 person(s)	0 person(s)	441 person(s)

### 3.1.18 Number of on-going and completed Literacy Classes, by Commune, in 2008



### 3.1.19 Students of on-going & completed Literacy Classes, by Commune, in 2008

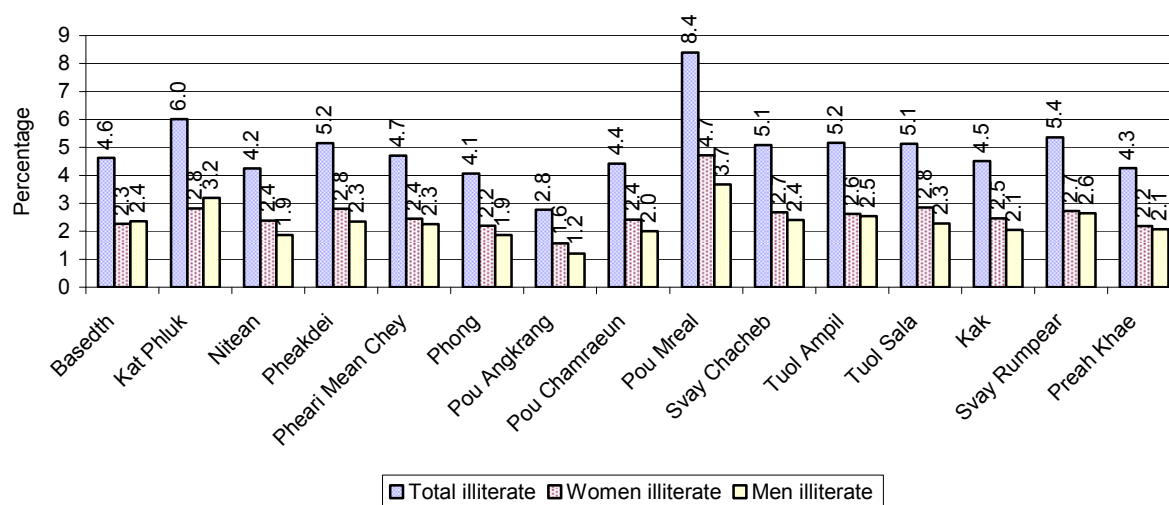


### 3.1.20 Percentage of illiterate People between 15-60, over 3 years

Illiteracy Status	2006 %	2007 %	2008	
			%	Number
Illiterate people, 15-60 years old	18%	8%	5%	3,724 person(s)
Illiterate females, 15-60 years old	10%	4%	3%	1,973 person(s)
Illiterate people, 15-17 years old	7%	4%	1%	64 person(s)
Illiterate females, 15-17 years old	3%	2%	0%	28 person(s)
Illiterate people, 18-24 years old	10%	6%	1%	289 person(s)
Illiterate females, 18-24 years old	5%	3%	1%	163 person(s)
Illiterate people, 25-60 years old	25%	10%	7%	3,371 person(s)
Illiterate females, 25-60 years old	14%	5%	4%	1,782 person(s)

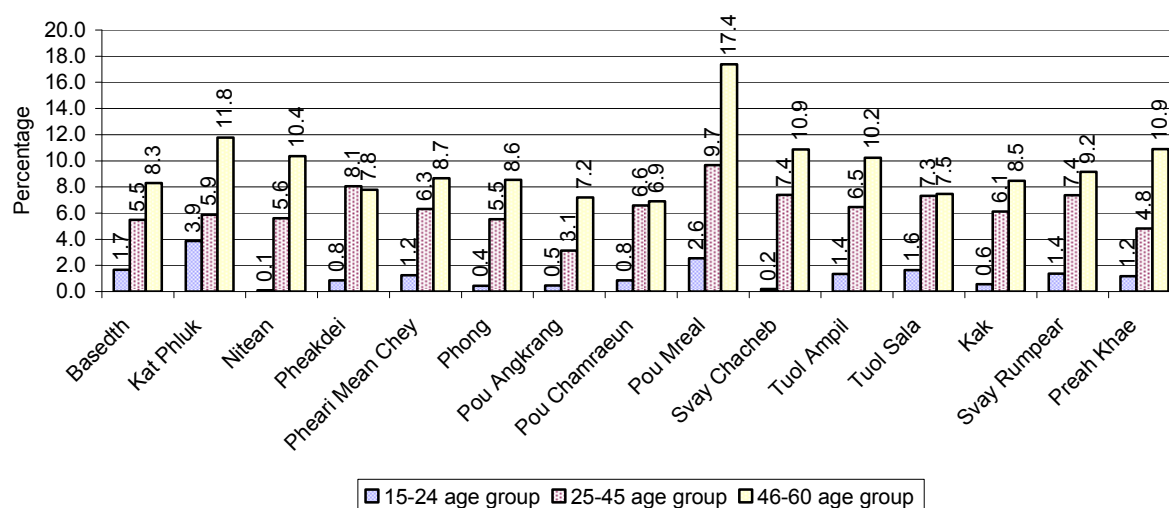
**Note:** Percentage is calculated on the basis of number of people in age group.

### 3.1.21 Percentage illiterate People among 15-60 yrs old, by Commune, in 2008



**Note:** Percentages are calculated on the basis of number of people in that age group.

### 3.1.22 Percentage illiterate People for 15-24 yrs, 25-45 yrs and 46-60 yrs, by Commune, in 2008



**Note:** Percentage of illiterate people in each age group is calculated on the basis of number of people in that age group.

## 3.2 Health

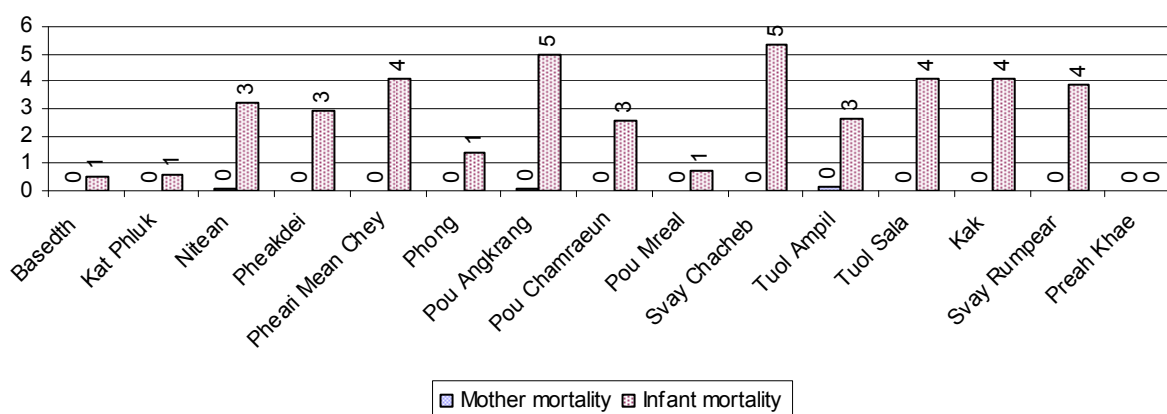
### 3.2.1 Health Situation of Women and Children, over 3 years

Description	2006	2007	2008
Number families with a birth during the year	1,877 families	2,531 families	2,294 families
Number of women who had their baby delivered by a TBA	1,105 person(s)	1,240 person(s)	881 person(s)
Percentage of women who had their baby delivered by a TBA	59 %	49 %	38 %
Number of women who had their baby delivered by a midwife	772 person(s)	1,291 person(s)	1,413 person(s)
Percentage of women had their baby delivered by a midwife	41 %	51 %	62 %

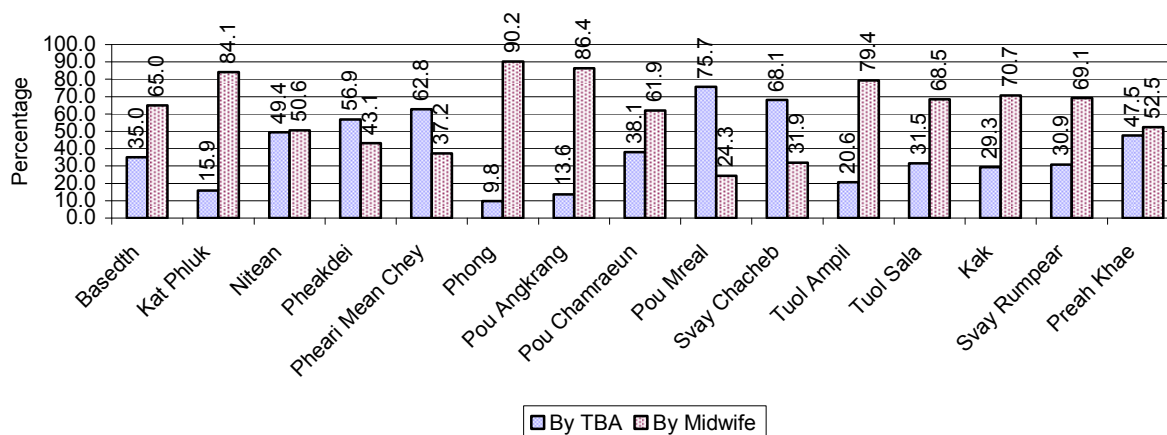
Description	2006	2007	2008
Number of mothers who died within 1 month of giving birth	13 person(s)	10 person(s)	4 person(s)
Mothers who died within 1 month of giving birth per 100,000 families having a delivery	693	395	174
Number of infants born during the year	1,878 person(s)	2,571 person(s)	2,299 person(s)
Number of Infants who died within 1 month	45 person(s)	47 person(s)	42 person(s)
Infants mortality within 1 month per 1,000 births	24	18	18
Number of children who died below the age of 5.	83 person(s)	62 person(s)	27 person(s)
Number of infants, aged 9-12 months, born during the year	1,348 person(s)	1,726 person(s)	1,640 person(s)
Nr. infants, aged 9-12 months, not receiving full immunization	45 person(s)	15 person(s)	51 person(s)
% of 9-12 months infants, not receiving full immunization	3 %	1 %	3 %

**Note:** TBA = Traditional Birth Attendant

### 3.2.2 Mothers dying within 0 days to 1 month of giving Birth and Infants dying within 1 month in 2008, by Commune

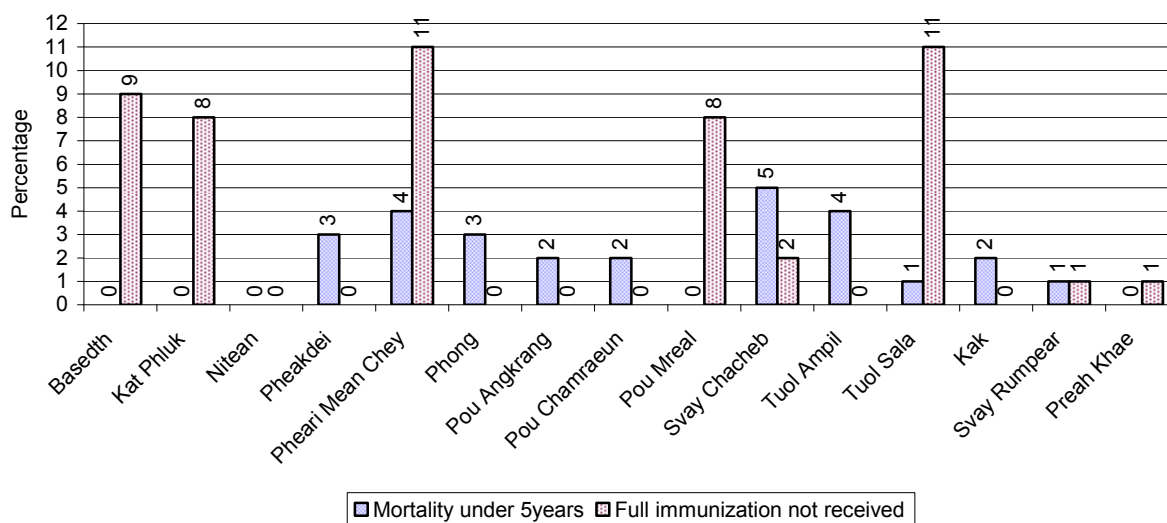


### 3.2.3 Percentage of Women delivering with a TBA or Midwife, by Commune



**Note:** Calculated as a percentage of total deliveries

### 3.2.4 Percentage of Children dying below 5 & of 9-12 months not receiving full Immunization, by Commune, in 2008



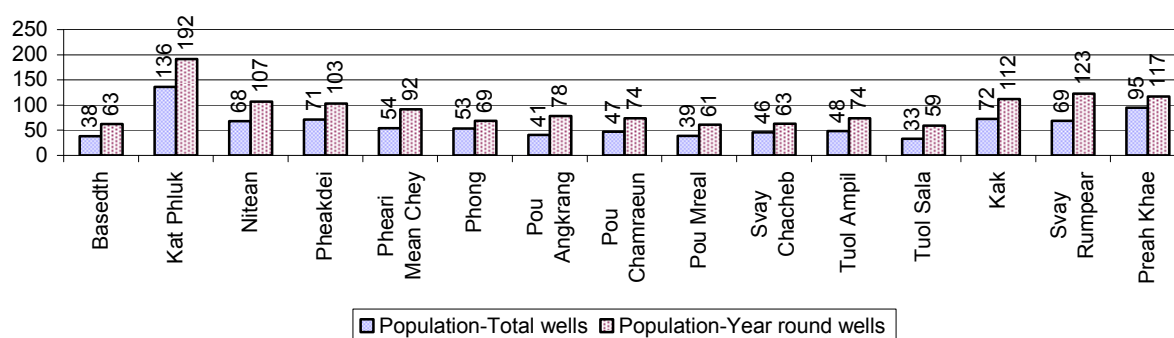
**Note:** Mortality rate calculated as a percentage of the total 5 year old population. Lack of immunization received calculated as a percentage of the total number 9-12 months olds there are

## 3.3 Water and Sanitation

### 3.3.1 Number of different types of Wells over 3 years

Type of wells	Number of wells by year		
	2006	2007	2008
<b>Total number of pumped or mixed wells</b>	849	1,238	1,442
Year-round usable pumped or mixed wells	627	868	1,007
Dry season unusable pump or mixed wells	222	370	435
Pump or mixed wells needing repair/rehabilitation	275	337	361
<b>Total number of ring wells</b>	849	983	1,165
Year-round usable ring wells	466	542	633
Dry season unusable ring wells	383	441	532
Ring wells needing repair/rehabilitation	311	378	407
<b>Total number of unprotected dug wells</b>	259	305	228
Year-round usable unprotected dug wells	70	84	72
Dry season unusable unprotected dug wells	189	221	156

### 3.3.2 Ratio of People to Wells, by Commune, in 2008

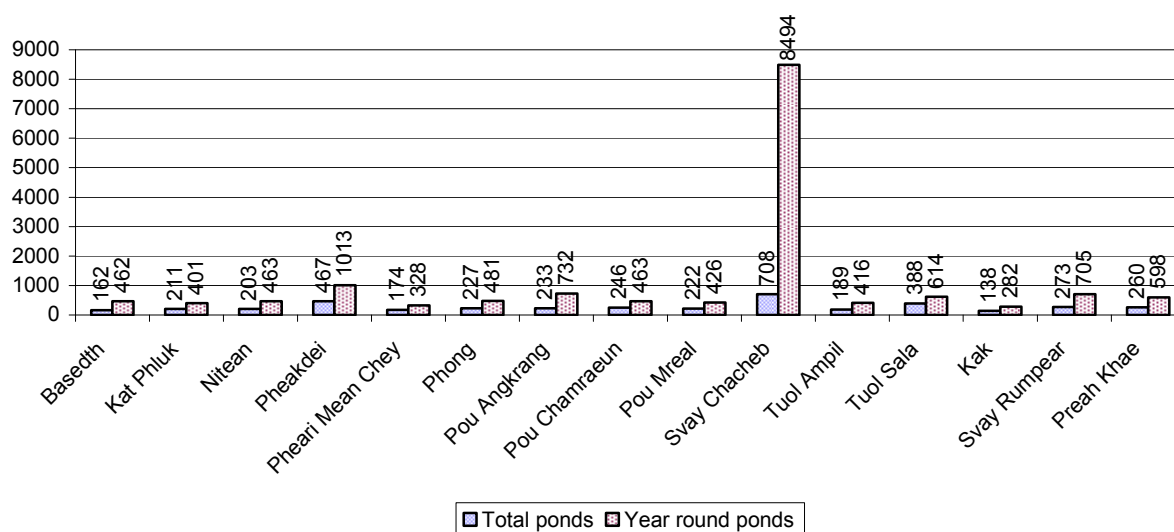


**Note:** Year-round wells excluding unprotected wells

### 3.3.3 Potable Ponds over 3 years

Type of Pond	2006	2007	2008
<i>Total number of normal-type ponds</i>	502 pond	548 pond	583 pond
Year-round usable normal-type ponds	214 pond	236 pond	258 pond
Dry season unusable normal-type ponds	288 pond	312 pond	325 pond
Normal-type ponds needing repair/rehabilitation	305 pond	325 pond	307 pond
<i>Total number of filter ponds</i>	91 pond	109 pond	0 pond
Year-round usable filter ponds	43 pond	54 pond	0 pond
Filter ponds, dry season unusable	48 pond	55 pond	0 pond
Filter ponds needing repair/rehabilitate	51 pond	58 pond	2 pond

### 3.3.4 Ratio of People to normal Ponds, by Commune in 2008



### 3.3.5 Ratio of People to Filter Ponds, by Commune, in 2008

There were no filter pond in this District in 2008

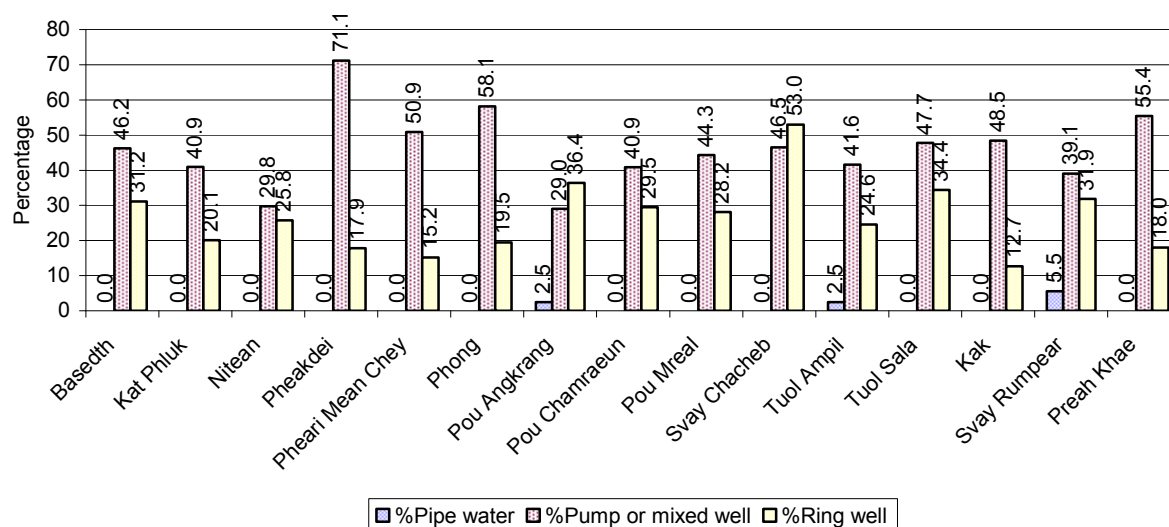
### 3.3.6 Source of potable Water for Households, over 3 years

Water sources	2006	2007	2008	
	%	%	%	Number
Families using water from purification system	2%	2 %	1 %	218 families
Families using water from pump, mixed wells	39%	45 %	44 %	11,652 families
Families using water from ring wells and open dug wells	29%	30 %	28 %	7,277 families
Families using water from pond	26%	18 %	23 %	6,078 families
Families using water from rain water storage	1%	1 %	1 %	328 families
Families using water from rivers, lakes, natural ponds and reservoirs	3%	3 %	3 %	673 families

**Note:** Calculated as a percentage of the total number of families.

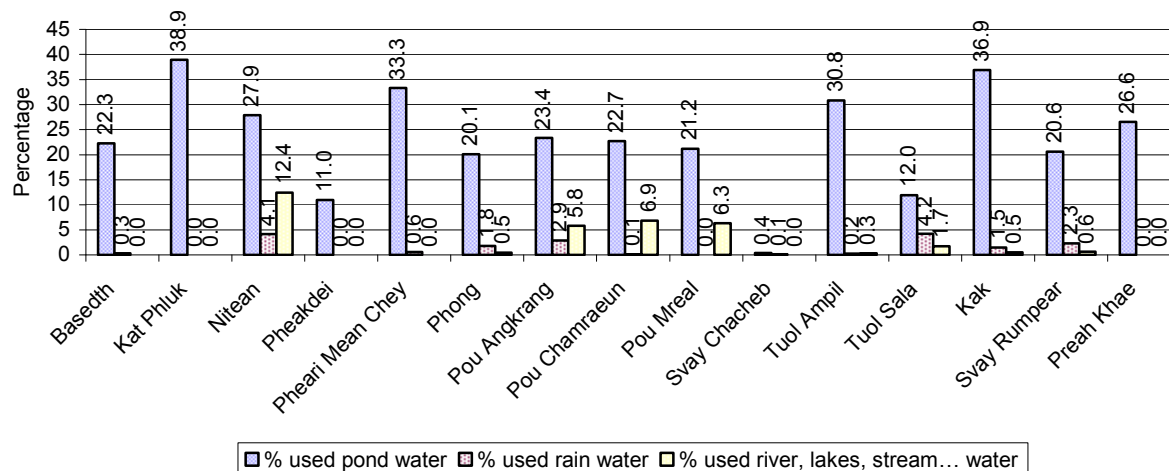


### 3.3.7 Percentage Families using different Water Sources, by Commune, in 2008



**Note:** Calculated as a percentage of the total number of families in each commune

### 3.3.8 Percentage Families using Water from Rain Water Storage, Ponds and natural Sources (rivers/lakes/natural ponds/reservoirs), by Commune, 2008



**Note:** Calculated as a percentage of the total number of families in each commune

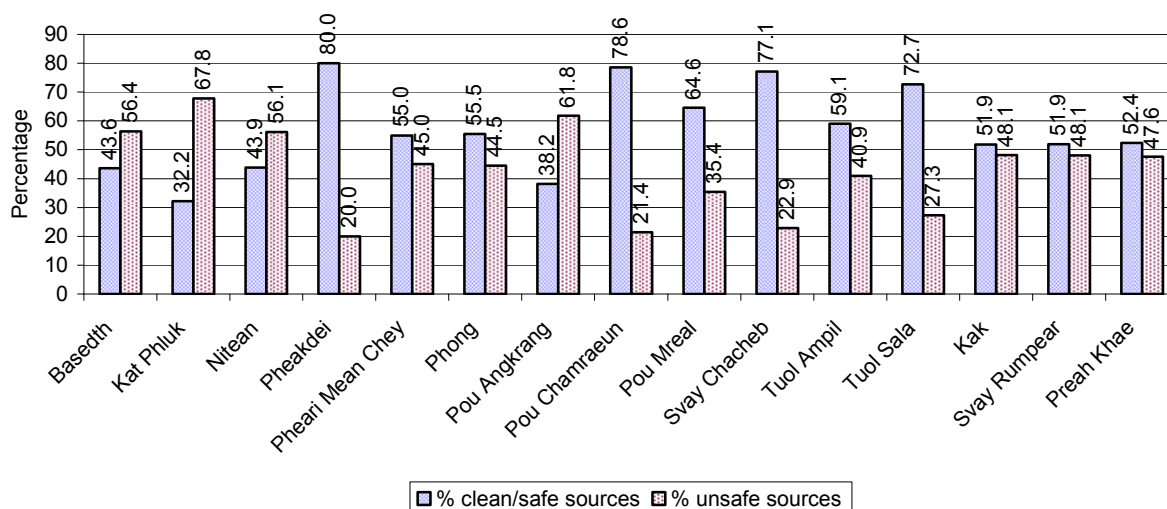
### 3.3.9 Drinking Water Sources in the dry Season over 3 years

Percentage Families that get drinking water from:	2006	2007	2008	
	%	%	%	Number
from clean/safe sources	49 %	65 %	55 %	14,548 families
from unsafe sources	51 %	35 %	45 %	11,678 families

**Note:** Calculated as a percentage of the total number of families.



### 3.3.10 Percentage Families using safe and unsafe Water Sources in the dry Season, by Commune, in 2008



**Note:** Calculated as a percentage of the total number of families in each commune.

### 3.3.11 Drinking Water Purification by Households, over 3 years

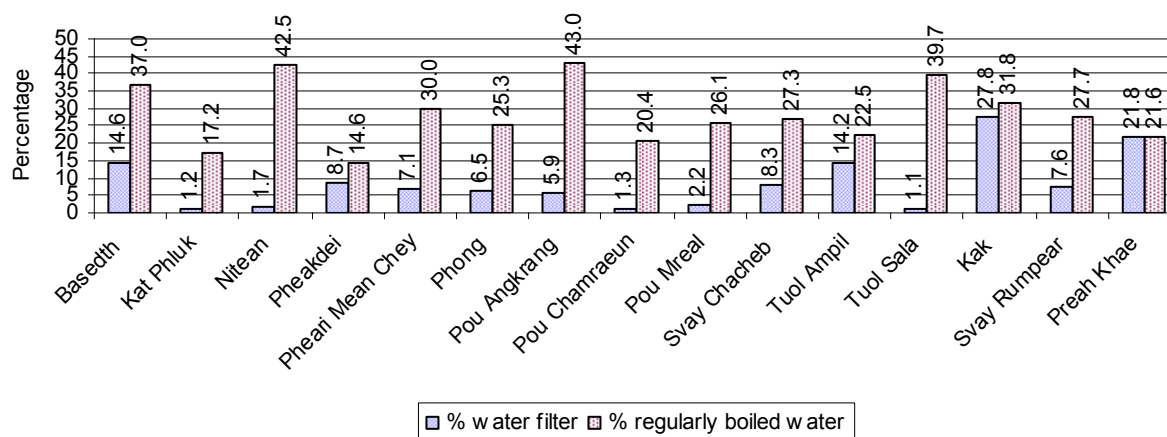
This table shows the different ways families make water safe for drinking.

Families, who:	2006	2007	2008	
	%	%	%	Number
Filter water for drinking	6%	10%	8 %	2,179 families
Boil water for drinking	28%	30%	30 %	7,775 families

**Note:** Calculated as a percentage of the total number of families

### 3.3.12 Percentage Families filtering Water or regularly boiling Water, by Commune, in 2008

This graph shows the different ways families make drinking water safe.



**Note:** Calculated on as a percentage of the total number of families in each commune.

### 3.3.13 Families' access to Water, over 3 years

Families access to water	2006	2007	2008	
	%	%	%	Number
Families with water at home or in less than 150m	39%	38%	35 %	9,101 families
Families with water 150m or more away from home	25%	22%	23 %	6,033 families

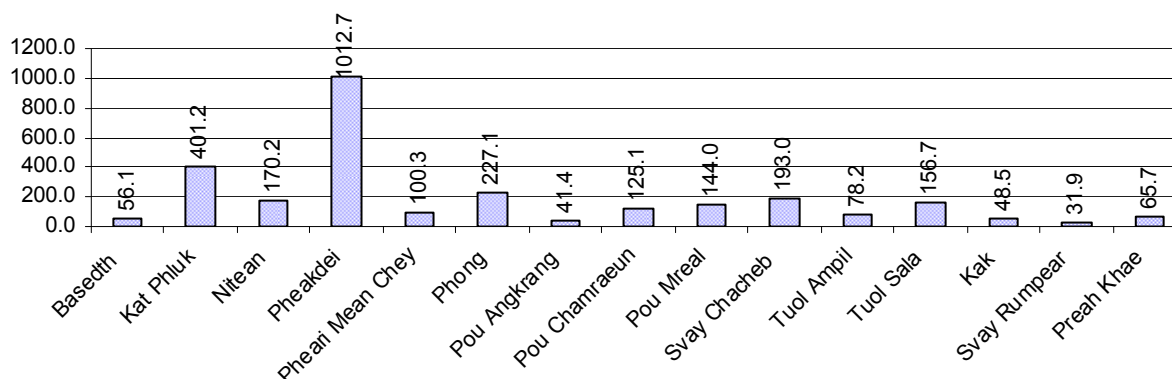
**Note:** Calculated as a percentage of the total number of families

### 3.3.14 Ratio of people to Latrines over 3 years

Description	2006 Ratio	2007 Ratio	2008	
			Ratio	Number
Ratio of people to latrines	127.7	97.4	80.9	1,636.0

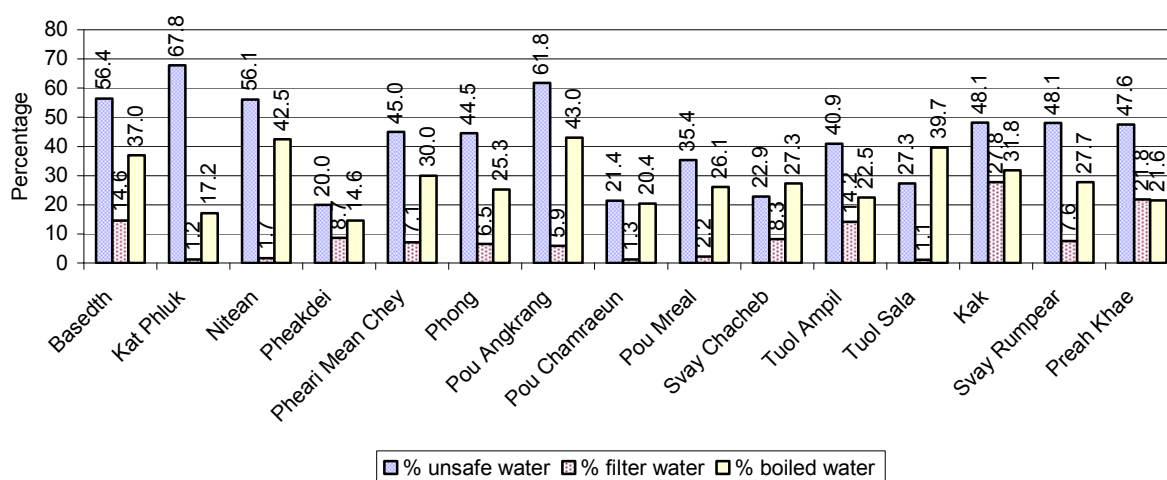
**Note:** Ratio calculated by dividing the number of houses with latrines by the total population

### 3.3.15 Ratio of People to Latrines, by Commune, in 2008



**Note:** Ratio calculated by dividing the number of houses with latrines by the total population in a Commune.

### 3.3.16 Percentage of Families drinking boiled, filtered or unsafe Water, by Commune, in 2008



**Note:** Calculated as a percentage of the total number of families in each commune.

## 3.4 Vulnerable groups

### 3.4.1 Vulnerable Groups in need of special Protection over 3 years

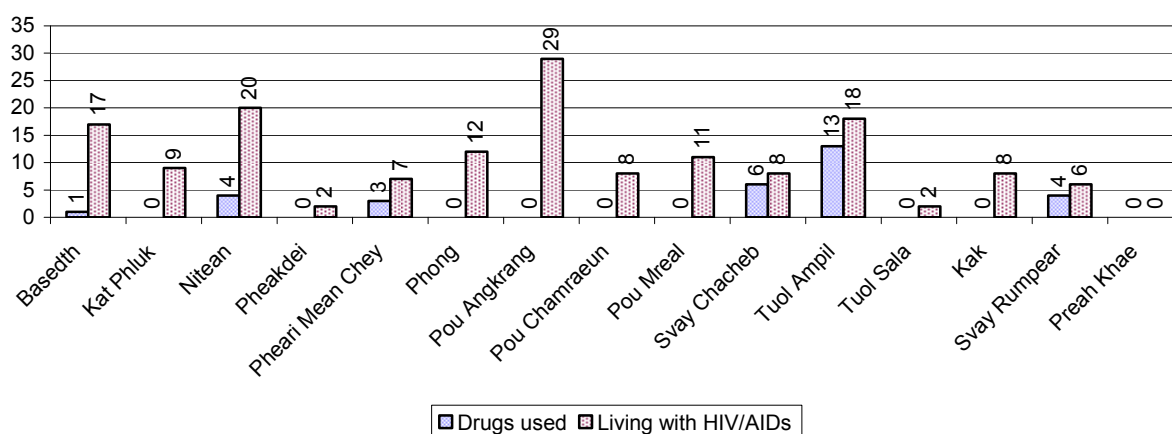
Vulnerable groups	2006	2007	2008
Victims of sexual abuse	12 person(s)	2 person(s)	0 person(s)
Victims of human trafficking	5 person(s)	0 person(s)	0 person(s)
Families with family member(s) using drugs	16 families	24 families	31 families
Families with family member(s) living with HIV/AIDS	82 families	116 families	157 families
Children under 18 yrs old whose parent died of AIDS	208 person(s)	267 person(s)	271 person(s)
Orphaned/abandoned children under 18 yrs old (all cases)	1,127 person(s)	1,187 person(s)	1,054 person(s)
Elderly persons without guardian	482 person(s)	503 person(s)	349

Vulnerable groups	2006	2007	2008
			person(s)
Disabled people able to earn an income	199 person(s)	185 person(s)	157 person(s)
Disabled people unable to earn an income	239 person(s)	289 person(s)	256 person(s)
Disabled people under 18 yrs old	144 person(s)	136 person(s)	107 person(s)
Victims of natural disasters	2,200 families	2 families	1 families
Victims of land mines and unexploded weapons	97 person(s)	5 person(s)	0 person(s)

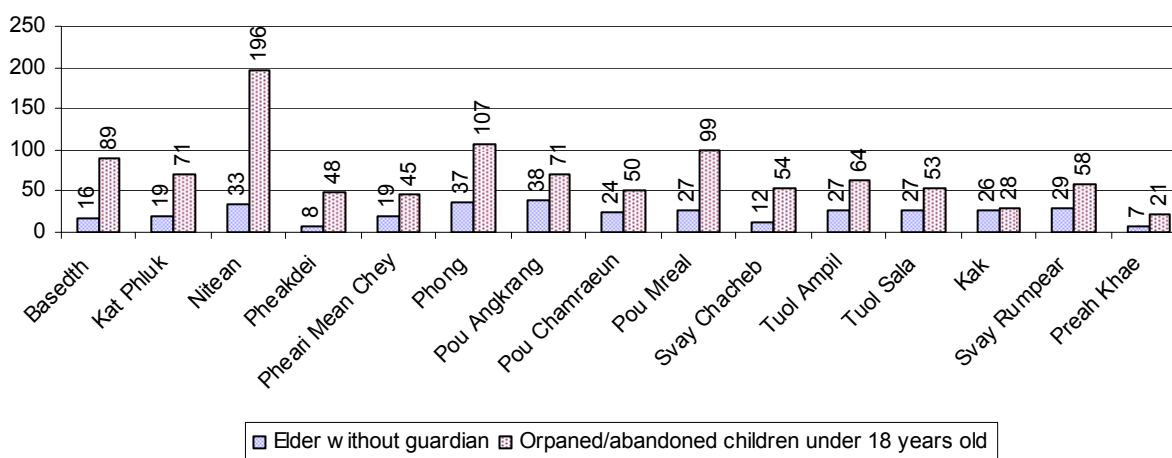
### 3.4.2 Registered Victims of sexual Abuse or Trafficking, by Commune, for 2008

There were no sexual abuse or trafficking in this District in 2008

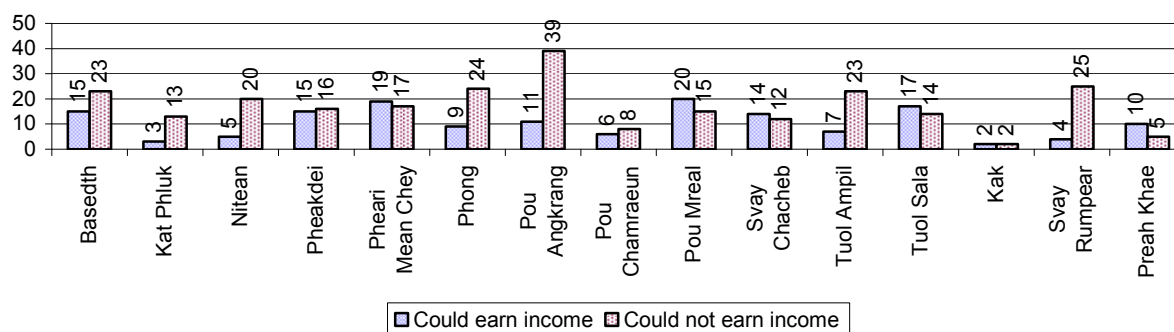
### 3.4.3 Registered Families with Member(s) using Drugs or living with HIV/AIDS, by Commune, for 2008



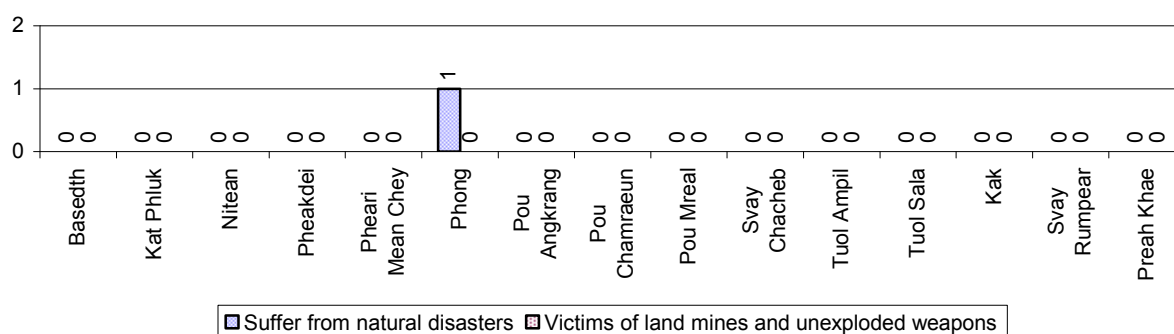
### 3.4.4 Elderly Persons without a Guardian and orphaned/abandoned Children under 18 years old, by Commune, for 2008



### 3.4.5 Number of disabled People who could or could not earn an Income, by Commune, for 2008



### 3.4.6 Number of Families who suffered from natural Disasters, and number of Victims of Land Mines and unexploded Weapons, by Commune, in 2008



## 3.5 Migration

### 3.5.1 Migration over 3 years

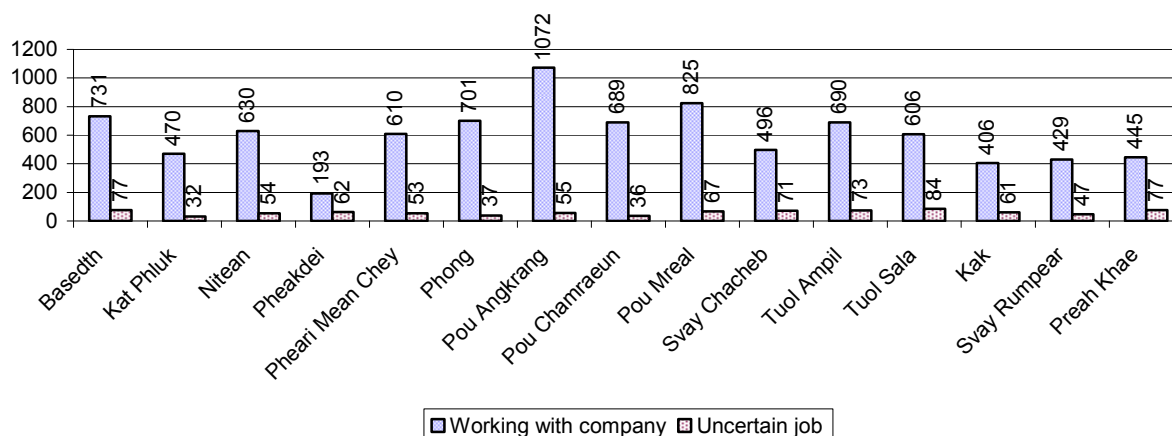
Description	2006	2007	2008
Number of families permanently in-migrated	families	42 families	109 families
Total number of people	556 person(s)	576 person(s)	482 person(s)
Total number of female	300 person(s)	296 person(s)	240 person(s)
Number of families permanently out-migrated	208 families	196 families	176 families
Total number of people	899 person(s)	798 person(s)	813 person(s)
Total number of female	468 person(s)	408 person(s)	401 person(s)
Number of families staying temporarily	83 families	65 families	63 families
Total number of people	275 person(s)	165 person(s)	212 person(s)
Total number of female	153 person(s)	84 person(s)	107 person(s)

### 3.5.2 Job Migration

Description	2006	2007	2008
Number of people migrated to work with company/factory	11%	13%	13%
Number of people migrated to work, but have uncertain jobs	2%	2%	1%

**Note:** Calculated as a percentage of the total population of 18-60 year olds

### 3.5.3 Number of People working outside their home Villages in a Company/Factory or with an uncertain Job in 2008

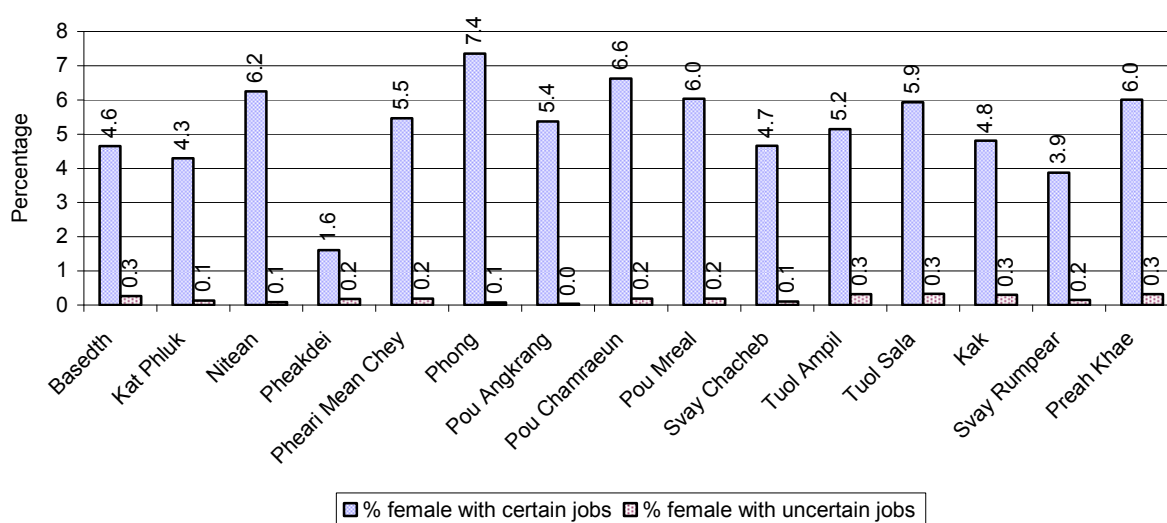


### 3.5.4 Female migration over 3 years

Description	2006 %	2007 %	2008	
			%	Number
Total number of migrants	6.9%	7.6%	7.5%	9,879 person(s)
Number of female migrants	5.2%	5.6%	5.4%	7,190 person(s)
Total number of migrants, who go to work with company/factory (with certain jobs)	5.7%	6.6%	6.8%	8,993 person(s)
Number of female migrants with certain jobs	4.8%	5.3%	5.3%	6,951 person(s)
Total number of migrants with uncertain jobs	1.2%	1.0%	0.7%	886 person(s)
Number of female migrants with uncertain jobs	0.4%	0.3%	0.2%	239 person(s)

**Note:** Calculated as a percentage of the total population

### 3.5.5 Percentage female Migrants with certain and uncertain Jobs, by Commune, in 2008



**Note:** Calculated as a percentage of the total population of the commune

## 4 Natural Resources and Environment (NRE)

### 4.1 Families involved with NRE issues over 3 years

Description	2006 %	2007 %	2008	
			%	Number
Families living with forest by products	0 %	0 %	0 %	0 families
Families living in a protected area	1 %	0 %	0 %	0 families
Houses with access to garbage collection service	1 %	0 %	0 %	0 families
Families affected by environmental pollution	1 %	0 %	0 %	125 families
Families using chemical fertilizer	86 %	85 %	76 %	19,900 families
Families using chemical pesticide	10 %	25 %	14 %	3,745 families

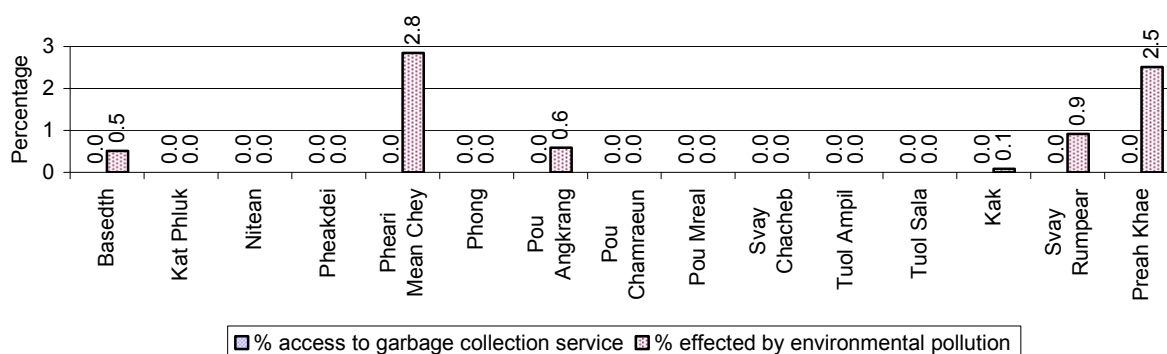
**Note:** Calculated as a percentage of the total number of families

### 4.2 Percentage of Families involved with Natural Resource issues, by Commune, for 2008

There were no families involved with natural resource issues in this District in 2008

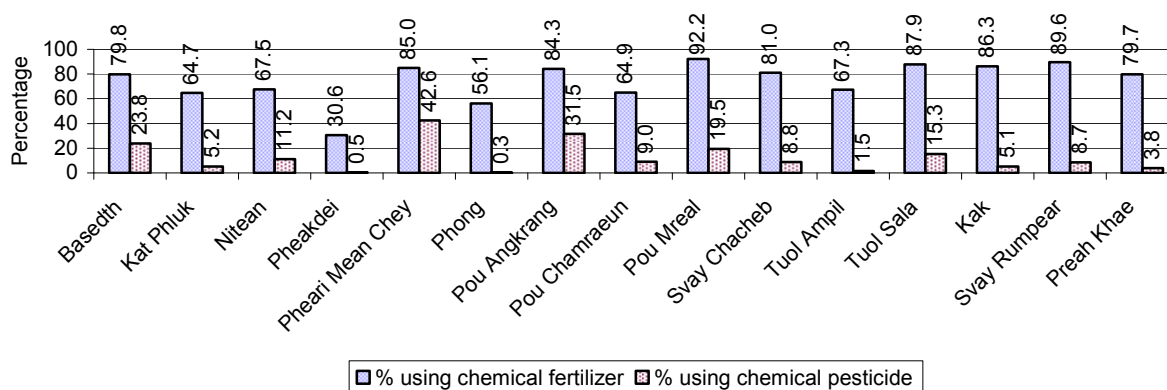
**Note:** Calculated as a percentage of the number of families in each commune

### 4.3 Percentage Houses with access to Garbage collection and Families affected by environmental Pollution, by Commune, for 2008



**Note:** Garbage collection is calculated as a percentage of the total number of houses in each commune and families affected by environmental pollution is calculated as a percentage of the total number of families in each commune.

### 4.4 Percentage Families using chemical Fertilizer and chemical Pesticides, by Commune, for 2008



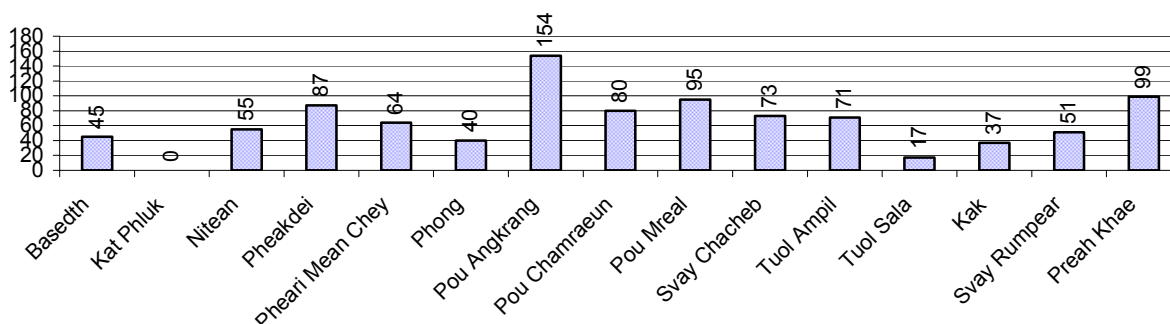
**Note:** Calculated as a percentage of the total number of families in each commune

## 5 Administration and Security

### 5.1 Birth Registration across 3 years

Description	2006	2007	2008
Number of infants to be registered	1,833 person(s)	2,524 person(s)	2,257 person(s)
Number of unregistered infants the year	854 person(s)	1,387 person(s)	968 person(s)
Percentage of infants unregistered	47 %	55 %	43 %

### 5.2 Number of unregistered Infants born in 2008, by Commune

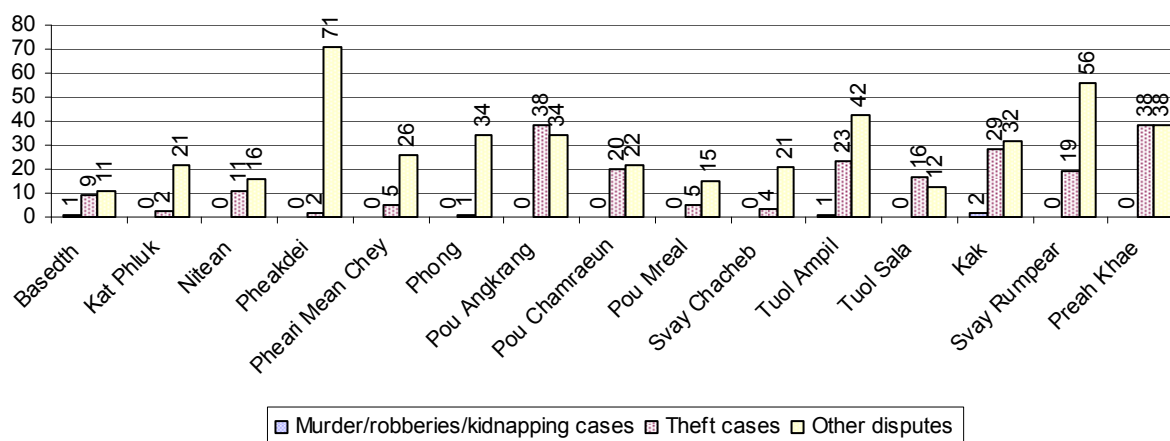


### 5.3 Registered criminal Cases over 3 years

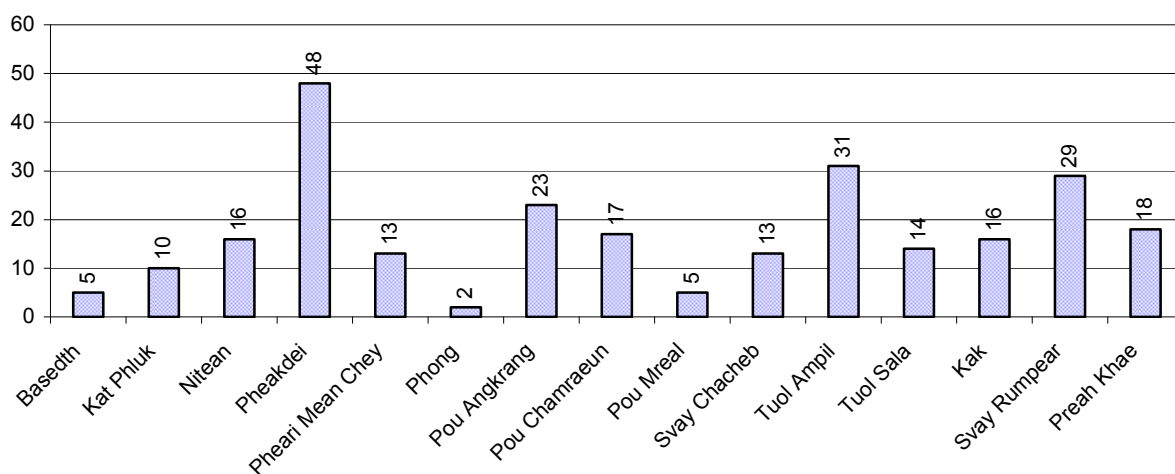
Description	2006	2007	2008
Murders, robberies and kidnapping cases	15 case(s)	3 case(s)	3 case(s)
Theft cases	224 case(s)	197 case(s)	206 case(s)
land dispute cases	287 case(s)	215 case(s)	260 case(s)
Other disputes cases	446 case(s)	421 case(s)	384 case(s)

**Note:** this reflects only registered criminal cases

### 5.4 Registered criminal Cases per 10,000 people, by Commune, for 2008



### 5.5 Number of registered Land Disputes, by Commune, in 2008



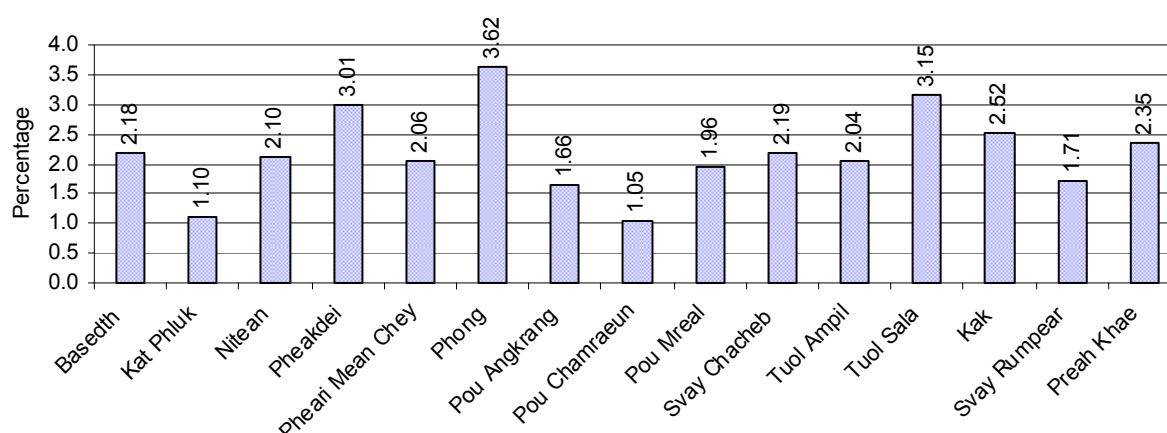


## 6 Gender

### 6.1 Registered Domestic Violence over 3 years

Description		2006	2007	2008
Families experiencing domestic violence		753 families	692 families	558 families(s)
% families experiencing domestic violence		3 %	3 %	2 %
Domestic violence cases reported by village chiefs		248 case(s)	290 case(s)	290 case(s)
Type	Physical violence	81 case(s)	115 case(s)	132 case(s)
	Sexual violence	28 case(s)	12 case(s)	15 case(s)
	Mental violence	87 case(s)	80 case(s)	87 case(s)
	Household economic violence	52 case(s)	83 case(s)	56 case(s)
Number of administrative decisions on domestic violence		51 case(s)	137 case(s)	132 case(s)
% of administrative decisions on domestic violence		21 %	47 %	46 %

### 6.2 Percentage of registered cases of Families experiencing domestic Violence, by Commune, in 2008



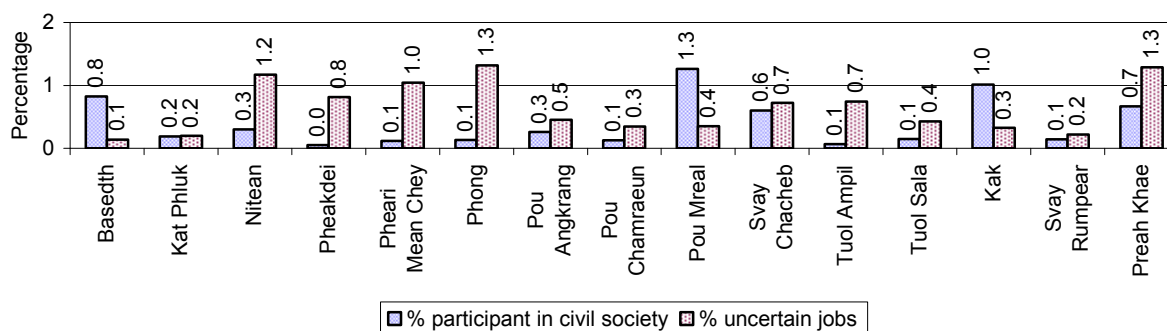
**Note:** Calculated as a percentage of the total number of families in each commune

### 6.3 Women's involvement over 3 years

Description	2006 %	2007 %	2008	
			%	Number
People participating in civil society	2%	2%	1%	1,051 person(s)
Women participating in civil society	1%	1%	0%	526 person(s)
People, 18-60 yrs, with uncertain/irregular jobs	3%	5%	1%	903 person(s)
Women, 18-60 yrs, with uncertain/irregular jobs	2%	2%	1%	400 person(s)

**Note:** Participation can be in NGOs, CBOs, credit groups, women's unions, parties and other civil society organizations. The first section is calculated as a percentage of the total population. The second section is calculated as a percentage of the total 18-60 year old population.

#### 6.4 Percentage of Female Participants in Civil Society and of 18-60 year women with uncertain Jobs, by Commune, in 2008



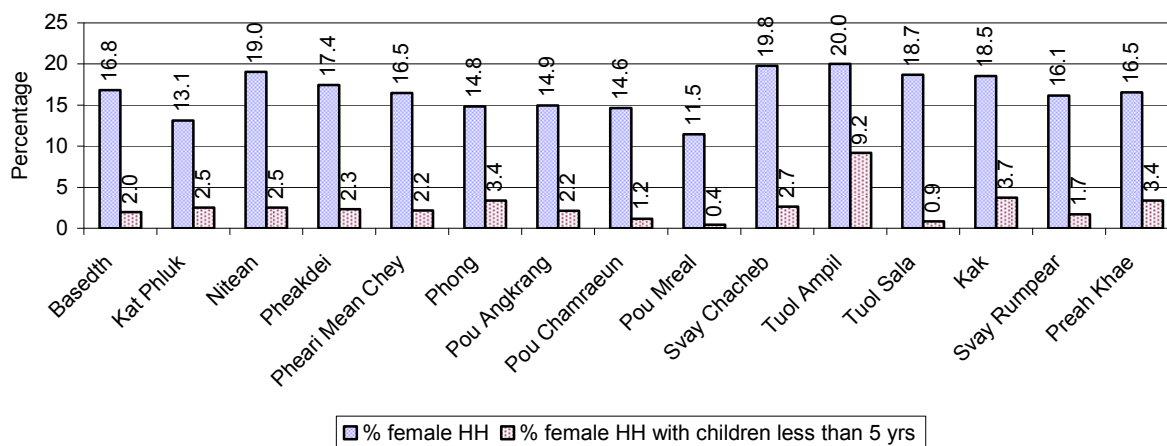
**Note:** Percentage of female participants in civil society is calculated as a percentage of the total population per commune. The percentage of 18-60 years old women with uncertain jobs is calculated as a percentage of the total 18-60 year old population per commune.

#### 6.5 Female-headed Households over 3 years

Families with:	2006	2007	2008	
	%	%	%	Number
Households in which a woman is the family head	17%	16%	16%	4,302 families
Households in which a woman is the family head with children of less than 5 yrs	3%	3%	3%	707 families

**Note:** Calculated as a percentage of the total number of families

#### 6.6 Percentage female-headed Households and with Children of less than 5 years old, by Commune, in 2008



**Note:** Calculated as a percentage of the total number of families in each commune  
HH: Headed Household

## 7 Indigenous People in the District

### 7.1 Ethnic Minorities in the District over 3 years

Race of indigenous	2006		2007		2008	
	# families	# population	# families	# population	# families	# population
Phnong	0 families	0 person(s)	0 families	0 person(s)	0 families	0 person(s)
Kouy	0 families	0 person(s)	0 families	0 person(s)	0 families	0 person(s)
Stieng	0 families	0 person(s)	0 families	0 person(s)	0 families	0 person(s)
Mil	0 families	0 person(s)	0 families	0 person(s)	0 families	0 person(s)
Kroal	0 families	0 person(s)	0 families	0 person(s)	0 families	0 person(s)
Thmorn	0 families	0 person(s)	0 families	0 person(s)	0 families	0 person(s)
Khaonh	0 families	0 person(s)	0 families	0 person(s)	0 families	0 person(s)
Tompouonn	0 families	0 person(s)	0 families	0 person(s)	0 families	0 person(s)
Charay	0 families	0 person(s)	0 families	0 person(s)	0 families	0 person(s)
Kroeung	0 families	0 person(s)	0 families	0 person(s)	0 families	0 person(s)
Kavet	0 families	0 person(s)	0 families	0 person(s)	0 families	0 person(s)
Saouch	0 families	0 person(s)	0 families	0 person(s)	0 families	0 person(s)
Lun	0 families	0 person(s)	0 families	0 person(s)	0 families	0 person(s)
Kachak	0 families	0 person(s)	0 families	0 person(s)	0 families	0 person(s)
Praov	0 families	0 person(s)	0 families	0 person(s)	0 families	0 person(s)
Others	0 families	0 person(s)	0 families	0 person(s)	0 families	0 person(s)
<b>Total</b>	0 families	0 person(s)	0 families	0 person(s)	0 families	0 person(s)

**Note:** "Others" refer to other ethnic groups which are not listed.

### 7.2 Other Minorities in the District over 3 years

Minority	2006		2007		2008	
	# families	# population	# families	# population	# families	# population
Khmer Islamic	3 families	13 person(s)	2 families	9 person(s)	9 families	47 person(s)
Vietnamese	0 families	0 person(s)	0 families	0 person(s)	0 families	5 person(s)
Laos	0 families	0 person(s)	0 families	0 person(s)	0 families	0 person(s)

**Note:** Number of indigenous and minority population are additional data, so some village may not recorded.



## **SECTION C: PLANS AND PROJECTS**



## 8 Priorities and Plans

### 8.1 Priorities of Commune Councils for 2009 in the District by Sector

The District Priority Activity Matrix (DPAM) data are taken from the CDPD. The DPAM is used for the District Integration Workshop (DIW), to show what kind of projects the commune has proposed in their Commune Investment Plan (CIP) for 2009. Donors, departments and other agencies then consider which projects they want to support and which projects they are not interested in. This results in Temporary Agreements between the Commune Council and the Supporter (NGO, Department, private donor, etc), as shown in table 8.2

No.	Project Name	Basedth	Kat Phluk	Nitean	Pheakdei	Pheari Mean Chey	Phong	Pou Angkrang	Pou Chamraeun
		50101	50102	50103	50104	50105	50106	50107	50108
<b>Economic</b>									
1	Compost fertilizer training	9 training	135 family	15 training	5 training	25 training	10 training	19 training	3 training
2	Chemical and pesticide application training				20 training			19 training	
3	Vegetable growing training						9 training	19 training	
4	Fruit tree cultivation training					25 training			
5	Mixed farming system training	2 training							
6	Rice seed production training				40 training				
7	Rice field demonstration								
8	Mushroom growing training			15 training	250 family	25 training		4 training	
9	Natural rice cultivation practice		11 training					19 training	
10	Rice cultivation technique training	2 training		15 training	30 training	25 training	10 training		
11	E.M technique training	2 training							
12	Animal vaccination request	2 time		5620 Head	15 time			19 time	2430 Head

District Data Book 2009: Development Plans and Projects

No.	Project Name	Basedth	Kat Phluk	Nitean	Pheakdei	Pheari Mean Chey	Phong	Pou Angkrang	Pou Chamraeun
		50101	50102	50103	50104	50105	50106	50107	50108
13	Village veterinary training	2 training		1 training			3 person	2 training	
14	Animal raising training						4 training	4 training	
15	Pig raising training								
16	Chicken raising training				9 training				
17	Livestock feed producing training								
18	Cow raising training	2 training							
19	Agriculture association activation		2 place		1 Team				
20	Rat eradication day	2 time							
21	Rice seed request	1000 Kg			20 training			15 T	
22	Fruit trees seedling request						400 Tree		
23	Sow for raising request			12 Head					
24	Pesticide request		11 time	500 package					
25	Vegetable seeds request								
26	Chicken request								
27	Family fish pond construction			30 Pond	80 Pond	68 Pond	10 place		
28	Fish raising training	4 training						4 training	4 training
29	Fish fingerling request	80000 Head				48 place			56000 Head
30	Fish hatchery station construction								
31	Road maintenance project	14 person	2 place					6900 m	
32	Culvert construction	1 place		6 place			11 place		



District Data Book 2009: Development Plans and Projects

No.	Project Name	Basedth	Kat Phluk	Nitean	Pheakdei	Pheari Mean Chey	Phong	Pou Angkrang	Pou Chamraeun
		50101	50102	50103	50104	50105	50106	50107	50108
33	Bridger construction			1 place		6 place		2 place	
34	Earth road repairing	8385 m		46300 m		5797 m	17000 m	8560 m	10 km
35	Laterite/natural gravel road repairing		1650 m	4665 m	6000 m	6997 m		7764 m	2300 m
36	Culvert repairing					6 place			
37	Bridger repairing								
38	Irrigation system construction/renovation								5 km
39	Water gate closing construction/renovation								
40	Irrigation maintenance group								
41	Canal construction				4000 m			6420 m	
42	Water gate construction				2 place			2 place	
43	Culvert with stop logs construction							30 place	1 place
44	Spillway construction								
45	Water gate plug construction						2 place		
46	Irrigation pond construction								
47	Canal repairing	5730 m	1560 m	8815 m			5000 m		
48	Dam repairing		1 place	2500 m	2 place		1 place	1 place	
49	Water gate repairing		4 place	1 place					
50	Reservoirs repairing				9 place				
51	Cash credit								400 Team
52	Rice bank establish		11 place				1 place		
53	Livestock bank								
54	Fish fingerling credit		135 family						
55	Saving group association		11						

District Data Book 2009: Development Plans and Projects

No.	Project Name	Basedth	Kat Phluk	Nitean	Pheakdei	Pheari Mean Chey	Phong	Pou Angkrang	Pou Chamraeun
		50101	50102	50103	50104	50105	50106	50107	50108
	strengthening		place						
Social									
1	Family planning	4 time			9 time			19 time	4 time
2	Antenatal care	11 time							3 time
3	Reproductive health awareness education			15 time				19 time	
4	Women and child health care program							4 time	
5	Sexual disease treatment needs	11 time							
6	HIV/AIDS awareness education			15 time			2 time		4 time
7	HIV/AIDS infected person assistance		4 time					19 time	
8	Health/hygiene education for local people		5 time		3251 person			19 time	
9	Nutrition awareness education						9 time		
10	Transmitted disease education and prevention								
11	Health education service at health center								
12	Women and children health care education								
13	Health education on water use hygiene								
14	Vitamin A provision campaign				18 time				
15	Transmitting disease prevention education								
16	Maternal health education								
17	Children and women vaccination		4 time					12 Month	4 time
18	Antenatal vaccination provision		11 time						
19	Health clinic service							12 Month	
20	VHV selection/training		2 training						

No.	Project Name	Basedth	Kat Phluk	Nitean	Pheakdei	Pheari Mean Chey	Phong	Pou Angkrang	Pou Chamraeun
		50101	50102	50103	50104	50105	50106	50107	50108
21	VHV training							2 training	
22	Midwife strengthening/training								6 person
23	TBA training					3 training			
24	TBA equipment needs								14 set
25	Tuberculosis treatment accessibility							12 time	
26	Mosquito nets distribution/treatment			1573 mosqui-net					300 mosqui-net
27	Malaria awareness education							4 time	
28	Malaria drug treatment provision		1 time						
29	Dengue fever education programme			15 time	9 time			8 time	
30	Health subsidiary fund for the poor					25 time			
31	Poor illness people data collection					13 time			
32	Nutrition support				181 person				
33	Latrine construction			30 toilet	560 toilet	130 toilet	130 toilet		6 village
34	Latrine use education		3 time						
35	Sanitation education			15 time					
36	Water filter equipment supply	1 Pond	1523 tank	300 Container	502 Container	1073 Container		76 Container	
37	Giant water jar provision				300 Jar	1629 Jar	130 Jar		
38	Family wate jars provision								
39	Mixed wells construction		15 well			13 place		19 well	
40	Pump wells construction		15 well			13 place	6 well	19 well	5 well
41	Ring wells construction					13 place		19 well	
42	Pump wells repairing	7 well						19 well	
43	Ponds repairing			15 Pond		8 Pond	6 Pond	19 Pond	4 Pond
44	Safe water equipment maintaining/repairing training								

District Data Book 2009: Development Plans and Projects

No.	Project Name	Basedth	Kat Phluk	Nitean	Pheakdei	Pheari Mean Chey	Phong	Pou Angkrang	Pou Chamraeun
		50101	50102	50103	50104	50105	50106	50107	50108
45	Literacy class	22 class			9 class				
46	Literacy teacher support								
47	Literacy class materials support								
48	Literacy class participation encouragement		3 time						
49	Senior high school construction							5 room	
50	School building							25 room	
51	Primary school creation/construction								
52	Kindergarten school construction/repair			4 class		2 class	3 place	15 room	
53	Pre-school teacher/kid keeper support			4 person			6 person	15 person	1 person
54	Kindergarten equipment provision	1 class			2 class				
55	Motivating pupil's parents for school enrollment		4 time				9 time	1 time	
56	Teacher/volunteer teacher need								
57	Poor pupils enrollment support								
58	Food/meal provision to school children							10 Month	
59	Scholarship provision to poor pupils		2 Team						
60	School dropped children data collection				5 time				
61	Vocational training							2 training	
62	Bicycle/motorcycle/radio repairing skill training			2 training					
63	Non-formal teacher training								
64	Artificial limbs/handcart provision/repair	17 set							
65	Widows family assistance/support					24 family			
NREM									

District Data Book 2009: Development Plans and Projects

No.	Project Name	Basedth	Kat Phluk	Nitean	Pheakdei	Pheari Mean Chey	Phong	Pou Angkrang	Pou Chamraeun
		50101	50102	50103	50104	50105	50106	50107	50108
1	Environmental awareness and law education						8 time	19 time	
2	Fishery law education			15 time				19 time	
3	Forestry law education								3 time
4	Firewood saving cooking stove	44 set	103 family	150 set	9 training		13 set	19 set	6 training
5	Bamboo forest plantation/coservation				5 time				
6	Sugar palm conservation education			15 time		25 time	8 time	19 time	3 time
7	Establishment of NREM committee								
8	Organizing environment day							1 time	1 time
9	Establishment of NREM protection community	4 Fishing Community							
10	NREM education campaign	11 time							
11	NREM programme					25 time			
12	Tree plantation project			12000 Tree		26 place			700 Tree
13	Establishment of tree nursery		3 place						
14	Organizing tree planting day			2 time					
15	Tree planting promotion/dissemination							4 time	2 time
16	Illegal fishing prevention	2 time		8 time		6 time		4 time	14 time
17	Fish raising community support				50 Pond				5 Team
18	Charcoal kilns control				5 time				
19	Community forestry activities support				8 time				
20	Forestry soil improvement project		1 training						
21	Wildlife protection enforcement				4 time	25 time			
22	Sewage culvert system construction/rehabilitation							4 place	

District Data Book 2009: Development Plans and Projects

No.	Project Name	Basedth	Kat Phluk	Nitean	Pheakdei	Pheari Mean Chey	Phong	Pou Angkrang	Pou Chamraeun
		50101	50102	50103	50104	50105	50106	50107	50108
23	Solving rubbish problems								
24	Waste dumping creation/improvement								
25	Public rubbish bin sitting							15 Garbage bin	
26	Sewage canal construction/rehabilitation								
27	Market/urban place sanitation control							1 place	
28	Biogas cooking project	1 training	150 set	30 set				19 set	
29	Family waste bin encouragement				9 time				
30	Sanitation awareness poster installation		120 board					19 piece	
Administration and Security									
1	Civil registration encouragement	4 time	11 time	15 time			3 time		4 time
2	CC capacity strengthening	4 training							
3	Administration and commune law training	4 training		3 time	4 time			2 training	4 training
4	Good governance training			1 training					
5	Commune study tour	1 time							
6	Facilitation skills training								
7	Conflict resolution training	2 training			4 training			2 training	4 training
8	Village level capacity building		2 training						
9	Human rights and law training								3 time
10	Local planning system strengthening							5 time	
11	Village/commune data collection strengthening			2 time				1 time	

District Data Book 2009: Development Plans and Projects

No.	Project Name	Basedth	Kat Phluk	Nitean	Pheakdei	Pheari Mean Chey	Phong	Pou Angkrang	Pou Chamraeun
		50101	50102	50103	50104	50105	50106	50107	50108
12	Commune office construction/renovation								
13	Commune office furniture							2 set	
14	Generator and lamp for commune office			1 set					
15	Land law dissemination		4 time			25 time	10 time	19 time	3 time
16	Provision of land titles/certificates				1117 family	13 time	1617 doc	3046 doc	1 time
17	Drug and related law education								
18	Gambling control/elimination activation		1 time						28 time
19	Stealing elimination activation				4 Time				
20	Gangs gathering educated for local security				6 time				
21	Local police capacity building/strengthening								2 time
22	Local security regulation/order dissemination								
23	Tough group control activation								
24	Identification card issued			2503 person				4 time	3 time
25	Law/regulation dissemination							19 time	
26	Village poster board installation								
27	VDC formation/strengthening		4 training						
28	Poor household listing preparation/support				356 family				
Gender									
1	Gender mainstreaming concept training	1 training							
2	Gender mainstreaming in CIP			2 time				5 time	

District Data Book 2009: Development Plans and Projects

No.	Project Name	Basedth	Kat Phluk	Nitean	Pheakdei	Pheari Mean Chey	Phong	Pou Angkrang	Pou Chamraeun
		50101	50102	50103	50104	50105	50106	50107	50108
3	Women role in development strengthening/dissemination			4 time	5 time			19 time	6 time
4	Gender mainstreaming among local people	22 time	4 time						
5	Gender training for CC	1 training							4 training
6	Gender concept/equity mainstreaming		4 training						
7	Gender and child rights dissemination						2 time		
8	Women & Children FP strengthening	2 training	4 training					2 time	
9	Facilitation skill training to gender focal point								
10	CCWCs strengthening/activation	2 training			4 time				6 time
11	Gender network meeting support/activation								
12	CCWC budget operation support								
13	Women capacity building for social participation				4 time				
14	Women leadership strengthening/capacity building	2 time							
15	Gender capacity building study tour								
16	Woman and children's rights dissemination	2 time	6 time	30 time		25 time			
17	Women and men roles/rights dissemination							19 time	
18	Women international day organizing	1 time						1 time	1 time
19	Children's international day celebration	1 time						1 time	1 time
20	Women/children rights alleviation support							4 time	



District Data Book 2009: Development Plans and Projects

No.	Project Name	Basedth	Kat Phluk	Nitean	Pheakdei	Pheari Mean Chey	Phong	Pou Angkrang	Pou Chamraeun
		50101	50102	50103	50104	50105	50106	50107	50108
21	Women vocational training							2 training	
22	Tailor skill training	2 training	11 training		2 training	25 training			1 training
23	Weaving skill training/weaving craft creation			3 training			2 training		
24	Law against domestic violence dissemination	22 time	2 time	15 time		25 time	9 time	19 time	4 time
25	Rescue children & women from violence							4 time	
26	Alcohol reduction education		3 time		4 time				
27	Law against trafficking dissemination					25 time			
28	Trafficking of women/children control activity strengthening			15 time				19 time	3 time
29	Swindle trick of broker prevention education							19 time	
30	Children's labor exploitation elimination			75 time	9 time			4 time	
31	Sexual violence/harassment protection law dissemination			30 time				19 time	
32	Children rescue center support								
33	Children fund establishment/support								

Continue...

Continued...

No.	Project Name	Pou Mreal	Svay Chacheb	Tuol Ampil	Tuol Sala	Kak	Svay Rumpear	Preah Khae
		50109	50110	50111	50112	50113	50114	50115
Economic								
1	Compost fertilizer training	2 training	7 training	15 training	3 training	29 training	5 training	2 training
2	Chemical and pesticide application training				3 training		5 training	
3	Vegetable growing training	1 training	5 training	15 training			125 place	
4	Fruit tree cultivation training	2 training				20 training		
5	Mixed farming system training							
6	Rice seed production training		7 training					
7	Rice field demonstration		7 training					
8	Mushroom growing training			15 training			5 training	
9	Natural rice cultivation practice						5 training	
10	Rice cultivation technique training				2 training	28 training	27 training	
11	E.M technique training							
12	Animal vaccination request			5904 Head				
13	Village veterinary training			2 training				
14	Animal raising training		3 training					5 training
15	Pig raising training						5 training	
16	Chicken raising training			4 training			5 training	
17	Livestock feed producing training		7 training					
18	Cow raising training						5 training	
19	Agriculture association activation							
20	Rat eradication day							
21	Rice seed request		350 Kg					
22	Fruit trees seedling request				1500 Tree			
23	Sow for raising request							
24	Pesticide request							
25	Vegetable seeds request						30 Kg	
26	Chicken request						560 Head	
27	Family fish pond construction		6 place				42 place	
28	Fish raising training	2 training	6 training	4 training		3 training	52 place	48 Pond

District Data Book 2009: Development Plans and Projects

No.	Project Name	Pou Mreal	Svay Chacheb	Tuol Ampil	Tuol Sala	Kak	Svay Rumpear	Preah Khae
		50109	50110	50111	50112	50113	50114	50115
29	Fish fingerling request	54000 Head		60000 Head				
30	Fish hatchery station construction		1 place					
31	Road maintenance project							
32	Culvert construction			7 place				7 place
33	Bridger construction		1 place					3 place
34	Earth road repairing	4500 m	2450 m	12000 m	3500 m	6552 m		2 Line
35	Laterite/natural gravel road repairing	2300 m	1150 m	2000 m		3500 m	4400 m	2 Line
36	Culvert repairing	4 place	6 place			12 place		
37	Bridger repairing					2 place		
38	Irrigation system construction/renovation							
39	Water gate closing construction/renovation				5 place			
40	Irrigation maintenance group						12 Month	
41	Canal construction							
42	Water gate construction							12 place
43	Culvert with stop logs construction							
44	Spillway construction				1 place			
45	Water gate plug construction							
46	Irrigation pond construction				1 place			
47	Canal repairing	7700 m	1000 m		4 Line	5000 m	3000 m	3 Line
48	Dam repairing	1700 m	2100 m	1450 m	1 place		1 place	3 place
49	Water gate repairing	4 place	2 place		1 place	5000 m		
50	Reservoirs repairing							
51	Cash credit			400 person				
52	Rice bank establish							3 time
53	Livestock bank							28 family
54	Fish fingerling credit							
55	Saving group association strengthening							
Social								
1	Family planning			4 time				
2	Antenatal care			12 time	1 place			

District Data Book 2009: Development Plans and Projects

No.	Project Name	Pou Mreal	Svay Chacheb	Tuol Ampil	Tuol Sala	Kak	Svay Rumpear	Preah Khae
		50109	50110	50111	50112	50113	50114	50115
3	Reproductive health awareness education							
4	Women and child health care program							
5	Sexual disease treatment needs							
6	HIV/AIDS awareness education				2 time			
7	HIV/AIDS infected person assistance			12 person				
8	Health/hygiene education for local people		15 time					
9	Nutrition awareness education				2 time			
10	Transmitted disease education and prevention		15 time					
11	Health education service at health center		15 time					
12	Women and children health care education		15 time					
13	Health education on water use hygiene		5 time				5 time	
14	Vitamin A provision campaign							
15	Transmitting disease prevention education						5 training	
16	Maternal health education			15 time			5 training	
17	Children and women vaccination	5 time						12 time
18	Antenatal vaccination provision							
19	Health clinic service							
20	VHV selection/training			6 training				
21	VHV training					2 training		
22	Midwife strengthening/training			4 training		3 training		
23	TBA training	2 training						
24	TBA equipment needs							
25	Tuberculosis treatment accessibility							
26	Mosquito nets distribution/treatment							
27	Malaria awareness education							
28	Malaria drug treatment provision							
29	Dengue fever education programme							
30	Health subsidiary fund for the poor							
31	Poor illness people data collection							
32	Nutrition support							

District Data Book 2009: Development Plans and Projects

No.	Project Name	Pou Mreal	Svay Chacheb	Tuol Ampil	Tuol Sala	Kak	Svay Rumpear	Preah Khae
		50109	50110	50111	50112	50113	50114	50115
33	Latrine construction	16 place	75 toilet	75 toilet				50 toilet
34	Latrine use education					3 time		
35	Sanitation education							
36	Water filter equipment supply						28 Container	
37	Giant water jar provision	180 Jar				246 Jar		50 Jar
38	Family wate jars provision	3 place	40 Jar				30 Jar	
39	Mixed wells construction		2 well	30 well		5 place	11 place	20 well
40	Pump wells construction	18 place		15 well			7 well	10 well
41	Ring wells construction							
42	Pump wells repairing		7 well		6 well		4 well	
43	Ponds repairing	5 place		5 Pond		14 place	3 place	4 Pond
44	Safe water equipment maintaining/repairing training		9 training					
45	Literacy class	18 class		5 class	1 place			
46	Literacy teacher support	18 person				14 person		
47	Literacy class materials support					14 class		
48	Literacy class participation encouragement							
49	Senior high school construction							
50	School building							
51	Primary school creation/construction	1 place						
52	Kindergarten school construction/repair	1 class			1 place	5 building		
53	Pre-school teacher/kid keeper support							
54	Kindergarten equipment provision			7 class				
55	Motivating pupil's parents for school enrollment					4 time		5 time
56	Teacher/volunteer teacher need				3 person			
57	Poor pupils enrollment support							125 person
58	Food/meal provision to school children							
59	Scholarship provision to poor pupils							
60	School dropped children data collection							

District Data Book 2009: Development Plans and Projects

No.	Project Name	Pou Mreal	Svay Chacheb	Tuol Ampil	Tuol Sala	Kak	Svay Rumpear	Preah Khae
		50109	50110	50111	50112	50113	50114	50115
61	Vocational training							
62	Bicycle/motorcycle/radio repairing skill training							
63	Non-formal teacher training			2 training				
64	Artificial limbs/handcart provision/repair							
65	Widows family assistance/support							
<b>NREM</b>								
1	Environmental awareness and law education	3 time						2 time
2	Fishery law education	3 time						
3	Forestry law education		5 time			3 time	5 time	
4	Firewood saving cooking stove	4 training	75 place	120 set		281 set		45 set
5	Bamboo forest plantation/coservation		5 time					
6	Sugar palm conservation education		15 time			2 time		
7	Establishment of NREM committee		2 training					
8	Organizing environment day			2 time				
9	Establishment of NREM protection community				5 village	1 place		
10	NREM education campaign							
11	NREM programme							
12	Tree plantation project	5000 Tree		15000 Tree	1500 Tree			
13	Establishment of tree nursery	1 place			1 place		3 Garden	
14	Organizing tree planting day	1 time		2 time				1 time
15	Tree planting promotion/dissemination				3 time			
16	Illegal fishing prevention			15 time				
17	Fish raising community support							
18	Charcoal kilns control							
19	Community forestry activities support							1 Forestry Community
20	Forestry soil improvement project							

District Data Book 2009: Development Plans and Projects

No.	Project Name	Pou Mreal	Svay Chacheb	Tuol Ampil	Tuol Sala	Kak	Svay Rumpear	Preah Khae
		50109	50110	50111	50112	50113	50114	50115
21	Wildlife protection enforcement		6 time					
22	Sewage culvert system construction/rehabilitation						3 place	
23	Solving rubbish problems						2 place	
24	Waste dumping creation/improvement			1 place				
25	Public rubbish bin sitting							
26	Sewage canal construction/rehabilitation						200 m	
27	Market/urban place sanitation control						5 time	
28	Biogas cooking project	3 time		15 place				
29	Family waste bin encouragement							
30	Sanitation awareness poster installation							
<b>Administration and Security</b>								
1	Civil registration encouragement	2 time		30 time				4 time
2	CC capacity strengthening			3 training		2 training		
3	Administration and commune law training	1 training					3 training	
4	Good governance training			2 training				
5	Commune study tour					1 time	2 time	
6	Facilitation skills training					2 training		
7	Conflict resolution training	1 training	2 training					
8	Village level capacity building	3 time					2 time	
9	Human rights and law training							
10	Local planning system strengthening	1 training						
11	Village/commune data collection strengthening			2 time				
12	Commune office construction/renovation	1 building						
13	Commune office furniture				4 Table			
14	Generator and lamp for commune office				1 set			
15	Land law dissemination					5 time		1 time
16	Provision of land titles/certificates	250 doc		2 time				100 doc
17	Drug and related law education		2 time					
18	Gambling control/elimination activation							

District Data Book 2009: Development Plans and Projects

No.	Project Name	Pou Mreal	Svay Chacheb	Tuol Ampil	Tuol Sala	Kak	Svay Rumpear	Preah Khae
		50109	50110	50111	50112	50113	50114	50115
19	Stealing elimination activation							
20	Gangs gathering educated for local security							
21	Local police capacity building/strengthening							
22	Local security regulation/order dissemination		15 time					
23	Tough group control activation		7 time					
24	Identification card issued		2 time	350 person				
25	Law/regulation dissemination							
26	Village poster board installation						4 board	
27	VDC formation/strengthening							
28	Poor household listing preparation/support							
Gender								
1	Gender mainstreaming concept training							
2	Gender mainstreaming in CIP		1 time	1 time				
3	Women role in development strengthening/dissemination	1 time	15 time				5 time	
4	Gender mainstreaming among local people						5 time	
5	Gender training for CC						3 training	
6	Gender concept/equity mainstreaming							
7	Gender and child rights dissemination							
8	Women & Children FP strengthening	1 time		4 time				5 training
9	Facilitation skill training to gender focal point	1 training						
10	CCWCs strengthening/activation			5 time				
11	Gender network meeting support/activation						5 time	
12	CCWC budget operation support					100 person		
13	Women capacity building for social participation							
14	Women leadership strengthening/capacity building							
15	Gender capacity building study tour	1 time					2 time	



District Data Book 2009: Development Plans and Projects

No.	Project Name	Pou Mreal	Svay Chacheb	Tuol Ampil	Tuol Sala	Kak	Svay Rumpear	Preah Khae
		50109	50110	50111	50112	50113	50114	50115
16	Woman and children's rights dissemination			15 time	1 time			
17	Women and men roles/rights dissemination							
18	Women international day organizing	1 time						1 time
19	Children's international day celebration	1 time			1 time			
20	Women/children rights alleviation support							
21	Women vocational training						5 time	
22	Tailor skill training				2 training	3 training		
23	Weaving skill training/weaving craft creation					3 training		
24	Law against domestic violence dissemination	18 time	7 time	15 time			5 time	5 time
25	Rescue children & women from violence							2 time
26	Alcohol reduction education							
27	Law against trafficking dissemination			15 time	17 time			
28	Trafficking of women/children control activity strengthening							1 training
29	Swindle trick of broker prevention education							
30	Children's labor exploitation elimination							
31	Sexual violence/harassment protection law dissemination			15 time				
32	Children rescue center support						5 time	
33	Children fund establishment/support						5 time	

Continue...

No.	Project Name	Req.Project
		Total
Economic		
1	Compost fertilizer training	15
2	Chemical and pesticide application training	4
3	Vegetable growing training	6
4	Fruit tree cultivation training	3
5	Mixed farming system training	1
6	Rice seed production training	2

District Data Book 2009: Development Plans and Projects

No.	Project Name	Req.Project
		Total
7	Rice field demonstration	1
8	Mushroom growing training	6
9	Natural rice cultivation practice	3
10	Rice cultivation technique training	8
11	E.M technique training	1
12	Animal vaccination request	6
13	Village veterinary training	5
14	Animal raising training	4
15	Pig raising training	1
16	Chicken raising training	3
17	Livestock feed producing training	1
18	Cow raising training	2
19	Agriculture association activation	2
20	Rat eradication day	1
21	Rice seed request	4
22	Fruit trees seedling request	2
23	Sow for raising request	1
24	Pesticide request	2
25	Vegetable seeds request	1
26	Chicken request	1
27	Family fish pond construction	6
28	Fish raising training	9
29	Fish fingerling request	5
30	Fish hatchery station construction	1
31	Road maintenance project	3
32	Culvert construction	5
33	Bridger construction	5
34	Earth road repairing	12
35	Laterite/natural gravel road repairing	12
36	Culvert repairing	4
37	Bridger repairing	1
38	Irrigation system construction/renovation	1

District Data Book 2009: Development Plans and Projects

No.	Project Name	Req.Project
		Total
39	Water gate closing construction/renovation	1
40	Irrigation maintenance group	1
41	Canal construction	2
42	Water gate construction	3
43	Culvert with stop logs construction	2
44	Spillway construction	1
45	Water gate plug construction	1
46	Irrigation pond construction	1
47	Canal repairing	10
48	Dam repairing	11
49	Water gate repairing	6
50	Reservoirs repairing	1
51	Cash credit	2
52	Rice bank establish	3
53	Livestock bank	1
54	Fish fingerling credit	1
55	Saving group association strengthening	1
<b>Social</b>		
1	Family planning	5
2	Antenatal care	4
3	Reproductive health awareness education	2
4	Women and child health care program	1
5	Sexual disease treatment needs	1
6	HIV/AIDS awareness education	4
7	HIV/AIDS infected person assistance	3
8	Health/hygiene education for local people	4
9	Nutrition awareness education	2
10	Transmitted disease education and prevention	1
11	Health education service at health center	1
12	Women and children health care education	1
13	Health education on water use hygiene	2
14	Vitamin A provision campaign	1

District Data Book 2009: Development Plans and Projects

No.	Project Name	Req.Project
		Total
15	Transmitting disease prevention education	1
16	Maternal health education	2
17	Children and women vaccination	5
18	Antenatal vaccination provision	1
19	Health clinic service	1
20	VHV selection/training	2
21	VHV training	2
22	Midwife strengthening/training	3
23	TBA training	2
24	TBA equipment needs	1
25	Tuberculosis treatment accessibility	1
26	Mosquito nets distribution/treatment	2
27	Malaria awareness education	1
28	Malaria drug treatment provision	1
29	Dengue fever education programme	3
30	Health subsidiary fund for the poor	1
31	Poor illness people data collection	1
32	Nutrition support	1
33	Latrine construction	9
34	Latrine use education	2
35	Sanitation education	1
36	Water filter equipment supply	7
37	Giant water jar provision	6
38	Family wate jars provision	3
39	Mixed wells construction	8
40	Pump wells construction	9
41	Ring wells construction	2
42	Pump wells repairing	5
43	Ponds repairing	10
44	Safe water equipment maintaining/repairing training	1
45	Literacy class	5
46	Literacy teacher support	2

District Data Book 2009: Development Plans and Projects

No.	Project Name	Req.Project
		Total
47	Literacy class materials support	1
48	Literacy class participation encouragement	1
49	Senior high school construction	1
50	School building	1
51	Primary school creation/construction	1
52	Kindergarten school construction/repair	7
53	Pre-school teacher/kid keeper support	4
54	Kindergarten equipment provision	3
55	Motivating pupil's parents for school enrollment	5
56	Teacher/volunteer teacher need	1
57	Poor pupils enrollment support	1
58	Food/meal provision to school children	1
59	Scholarship provision to poor pupils	1
60	School dropped children data collection	1
61	Vocational training	1
62	Bicycle/motorcycle/radio repairing skill training	1
63	Non-formal teacher training	1
64	Artificial limbs/handcart provision/repair	1
65	Widows family assistance/support	1
<b>NREM</b>		
1	Environmental awareness and law education	4
2	Fishery law education	3
3	Forestry law education	4
4	Firewood saving cooking stove	12
5	Bamboo forest plantation/coservation	2
6	Sugar palm conservation education	7
7	Establishment of NREM committee	1
8	Organizing environment day	3
9	Establishment of NREM protection community	3
10	NREM education campaign	1
11	NREM programme	1
12	Tree plantation project	6

No.	Project Name	Req.Project
		Total
13	Establishment of tree nursery	4
14	Organizing tree planting day	4
15	Tree planting promotion/dissemination	3
16	Illegal fishing prevention	6
17	Fish raising community support	2
18	Charcoal kilns control	1
19	Community forestry activities support	2
20	Forestry soil improvement project	1
21	Wildlife protection enforcement	3
22	Sewage culvert system construction/rehabilitation	2
23	Solving rubbish problems	1
24	Waste dumping creation/improvement	1
25	Public rubbish bin sitting	1
26	Sewage canal construction/rehabilitation	1
27	Market/urban place sanitation control	2
28	Biogas cooking project	6
29	Family waste bin encouragement	1
30	Sanitation awareness poster installation	2
Administration and Security		
1	Civil registration encouragement	8
2	CC capacity strengthening	3
3	Administration and commune law training	7
4	Good governance training	2
5	Commune study tour	3
6	Facilitation skills training	1
7	Conflict resolution training	6
8	Village level capacity building	3
9	Human rights and law training	1
10	Local planning system strengthening	2
11	Village/commune data collection strengthening	3
12	Commune office construction/renovation	1
13	Commune office furniture	2

District Data Book 2009: Development Plans and Projects

No.	Project Name	Req.Project
		Total
14	Generator and lamp for commune office	2
15	Land law dissemination	7
16	Provision of land titles/certificates	8
17	Drug and related law education	1
18	Gambling control/elimination activation	2
19	Stealing elimination activation	1
20	Gangs gathering educated for local security	1
21	Local police capacity building/strengthening	1
22	Local security regulation/order dissemination	1
23	Tough group control activation	1
24	Identification card issued	5
25	Law/regulation dissemination	1
26	Village poster board installation	1
27	VDC formation/strengthening	1
28	Poor household listing preparation/support	1
<b>Gender</b>		
1	Gender mainstreaming concept training	1
2	Gender mainstreaming in CIP	4
3	Women role in development strengthening/dissemination	7
4	Gender mainstreaming among local people	3
5	Gender training for CC	3
6	Gender concept/equity mainstreaming	1
7	Gender and child rights dissemination	1
8	Women & Children FP strengthening	6
9	Facilitation skill training to gender focal point	1
10	CCWCs strengthening/activation	4
11	Gender network meeting support/activation	1
12	CCWC budget operation support	1
13	Women capacity building for social participation	1
14	Women leadership strengthening/capacity building	1
15	Gender capacity building study tour	2
16	Woman and children's rights dissemination	6

District Data Book 2009: Development Plans and Projects

No.	Project Name	Req.Project
		Total
17	Women and men roles/rights dissemination	1
18	Women international day organizing	5
19	Children's international day celebration	5
20	Women/children rights alleviation support	1
21	Women vocational training	2
22	Tailor skill training	7
23	Weaving skill training/weaving craft creation	3
24	Law against domestic violence dissemination	12
25	Rescue children & women from violence	2
26	Alcohol reduction education	2
27	Law against trafficking dissemination	3
28	Trafficking of women/children control activity strengthening	4
29	Swindle trick of broker prevention education	1
30	Children's labor exploitation elimination	3
31	Sexual violence/harassment protection law dissemination	3
32	Children rescue center support	1
33	Children fund establishment/support	1

**Source:** CDPD – District Priority Matrix



## 8.2 Temporary Agreements by Commune, for 2009

At the District Integration Workshop (DIW) the Supporters (donors, agencies, private donors, NGOs, etc.) identify which projects/activities they would like to support or they put forward their own projects to be implemented in a particular commune. Once there is agreement between Commune Councils and Supporters on specific projects a **Temporary Agreement** is signed by the commune and the Supporter to show their mutual commitment to the identified projects/activities.

It is important to keep in mind that such Temporary Agreements do not necessarily result in implementation.

### 8.2.1 Temporary Agreements for 2009 as per DIW 2008 for Commune: Basedth

Commune GIS	Commune	Temporary Agreements				Supporter	Funding Source	Listed in CIP before DIW
		Project Name	Quantity	Unit	Est.Cost (K.Riels)			
Social								
50101	Basedth	Sanitation education program	1	training	8000	Department of Health		<input type="checkbox"/>
50101	Basedth	Family planning	1	time	8000	Department of Health		✓
50101	Basedth	Antenatal care	1	time	20000	Department of Health	PIF	✓
50101	Basedth	Women and children immunization provision	1	time	8000	Department of Health		<input type="checkbox"/>
50101	Basedth	HIV/AIDS awareness education	1	training	20000	Department of Health		<input type="checkbox"/>
50101	Basedth	HIV/AIDS carrier support	1	time	20000	Department of Health		<input type="checkbox"/>
50101	Basedth	Capacity building to midwife	1	training	60000	Department of Health		<input type="checkbox"/>
50101	Basedth	Dengue fever and prevention measures	1	training	60000	Department of Health		<input type="checkbox"/>
50101	Basedth	Women and child care program	1	training	8000	Department of Health		<input type="checkbox"/>
50101	Basedth	Village health volunteer training	1	training	20000	Department of Health		<input type="checkbox"/>
50101	Basedth	Health service dissemination	1	training	8000	Department of Health		<input type="checkbox"/>
50101	Basedth	Epidemic combat campaign	1	training	8000	Department of Health		<input type="checkbox"/>
50101	Basedth	Malaria education program	1	training	30000	Department of Health		<input type="checkbox"/>
50101	Basedth	HIV/AIDS carriers health care support	1	time	518080	Women's Service Organization		<input type="checkbox"/>
50101	Basedth	Kindergarten community class support	1	class	12000	Department of Education Youth and Sports	PIF	<input type="checkbox"/>
50101	Basedth	Kindergarten equipment provision	1	class	10400	Department of Women	PIF	✓

District Data Book 2009: Development Plans and Projects

Commune GIS	Commune	Temporary Agreements				Supporter	Funding Source	Listed in CIP befor DIW
		Project Name	Quantity	Unit	Est.Cost (K.Riels)			
NREM								
50101	Basedth	SCO's rules and regulation creation	2	time	340000	Light of Hope (Ponleu Ney Kdey Sangkum)		<input type="checkbox"/>
50101	Basedth	Establishment of NREM protection community	3	Forestry Community	100400	Light of Hope (Ponleu Ney Kdey Sangkum)		✓
50101	Basedth	NREM education campaign	1	time	72000	Department of Environment	PIF	✓
50101	Basedth	Environmental day celebration organizing	1	time	300000	Department of Environment	PIF	<input type="checkbox"/>
50101	Basedth	CBOs capacity building on NRM	1	training	160000	Women's Service Organization		<input type="checkbox"/>
50101	Basedth	Firewood saving cooking stove	10	set	72000	Department of Environment	PIF	✓
Gender								
50101	Basedth	Law against domestic violence dissemination	2	time	10400	Department of Women	PIF	✓
50101	Basedth	Women leadership strengthening/capacity building	1	time	400	Department of Women	PIF	✓
50101	Basedth	Women & Children FP strengthening	3	training	1200	Department of Women	PIF	✓
50101	Basedth	Gender mainstreaming among local people	1	time	400	Department of Women	PIF	✓
50101	Basedth	CCWCs strengthening/activation	9	training	10500	Department of Women	PIF	✓

**8.2.2 Temporary Agreements for 2009 as per DIW 2008 for Commune: Kat Phluk**

Commune GIS	Commune	Temporary Agreements				Supporter	Funding Source	Listed in CIP befor DIW
		Project Name	Quantity	Unit	Est.Cost (K.Riels)			
Economic								
50102	Kat Phluk	Fish raising training	2	training	10000	Partnership for Development in Kampuchea		<input type="checkbox"/>
50102	Kat Phluk	Agriculture technique training	2	training	10000	Partnership for Development in Kampuchea		<input type="checkbox"/>
50102	Kat Phluk	Village vet training	2	training	10000	Partnership for Development in Kampuchea		<input type="checkbox"/>
50102	Kat Phluk	Water gate rehabilitation	2	place	28000	Partnership for Development in Kampuchea		✓
50102	Kat Phluk	Culvert construction	5	place	26000	Partnership for Development in Kampuchea		<input type="checkbox"/>
Social								
50102	Kat Phluk	Women and child care program	1	training	8000	Department of Health		<input type="checkbox"/>
50102	Kat Phluk	Malaria drug treatment provision	4	time	13600	Department of Women		✓
50102	Kat Phluk	Children and women vaccination	1	time	8000	Department of Health		✓
50102	Kat Phluk	HIV/AIDS infected person assistance	1	time	20000	Department of Health		✓
50102	Kat Phluk	VHV selection/training	1	training	20000	Department of Health		✓
50102	Kat Phluk	Family planning program	1	time	8000	Department of Health		<input type="checkbox"/>
50102	Kat Phluk	Pregnant women health care	1	time	20000	Department of Health	PIF	<input type="checkbox"/>
50102	Kat Phluk	HIV/AIDS awareness education	1	time	20000	Department of Health		<input type="checkbox"/>
50102	Kat Phluk	Motivating pupil's parents for school enrollment	1	schools	1500	Department of Education Youth and Sports	PIF	✓

District Data Book 2009: Development Plans and Projects

Commune GIS	Commune	Temporary Agreements				Supporter	Funding Source	Listed in CIP before DIW
		Project Name	Quantity	Unit	Est.Cost (K.Riels)			
50102	Kat Phluk	Dengue fever and prevention measures	1	time	60000	Department of Health		<input type="checkbox"/>
50102	Kat Phluk	Epidemic combat campaign	1	training	8000	Department of Health		<input type="checkbox"/>
50102	Kat Phluk	Malaria education and prevention method	1	training	30000	Department of Health		<input type="checkbox"/>
50102	Kat Phluk	Sanitation education program	1	training	8000	Department of Health		<input type="checkbox"/>
50102	Kat Phluk	HIV/AIDS infected person assistance	11	time	316800	Women's Service Organization		✓
50102	Kat Phluk	Health/hygiene education for local people	2	training	8000	Partnership for Development in Kampuchea		✓
50102	Kat Phluk	Health service dissemination	1	time	8000	Department of Health		<input type="checkbox"/>
50102	Kat Phluk	Capacity building to midwife	1	training	60000	Department of Health		<input type="checkbox"/>
<b>NREM</b>								
50102	Kat Phluk	CBOs capacity building on NRM	6	training	48000	Women's Service Organization		<input type="checkbox"/>
50102	Kat Phluk	Firewood saving cooking stove	10	set	7200	Department of Environment	PIF	✓
50102	Kat Phluk	Sanitation awareness poster installation	2	board	4800	Department of Environment	PIF	✓
<b>Administration and Security</b>								
50102	Kat Phluk	Village level capacity building	2	training	6000	Partnership for Development in Kampuchea		✓
<b>Gender</b>								
50102	Kat Phluk	Woman and children's rights dissemination	3	time	12000	Partnership for Development in Kampuchea		✓
50102	Kat Phluk	Law against domestic violence dissemination	2	training	10400	Department of Women	PIF	✓
50102	Kat Phluk	Gender mainstreaming among local people	1	time	400	Department of Women	PIF	✓

Commune GIS	Commune	Temporary Agreements				Supporter	Funding Source	Listed in CIP before DIW
		Project Name	Quantity	Unit	Est.Cost (K.Riels)			
50102	Kat Phluk	Woman and children's rights dissemination	3	time	1200	Department of Women	PIF	✓
50102	Kat Phluk	Women & Children FP strengthening	2	training	10400	Department of Women	PIF	✓

### 8.2.3 Temporary Agreements for 2009 as per DIW 2008 for Commune: Nitean

Commune GIS	Commune	Temporary Agreements				Supporter	Funding Source	Listed in CIP before DIW
		Project Name	Quantity	Unit	Est.Cost (K.Riels)			
Economic								
50103	Nitean	Culvert construct	5	place	26000	Partnership for Development in Kampuchea		✓
50103	Nitean	Agriculture technique training	2	training	10000	Partnership for Development in Kampuchea		☐
50103	Nitean	Village vet training	2	place	10000	Partnership for Development in Kampuchea		☐
50103	Nitean	Fish raising training	2	training	10000	Partnership for Development in Kampuchea		☐
50103	Nitean	Water gate rehabilitation	2	place	28000	Partnership for Development in Kampuchea		✓
Social								
50103	Nitean	Women and child care program	1	time	8000	Department of Health	PIF	☐
50103	Nitean	Capacity building to midwife	1	training	60000	Department of Health	PIF	☐
50103	Nitean	HIV/AIDS awareness education	1	training	20000	Department of Health	PIF	☐

District Data Book 2009: Development Plans and Projects

Commune GIS	Commune	Temporary Agreements				Supporter	Funding Source	Listed in CIP befor DIW
		Project Name	Quantity	Unit	Est.Cost (K.Riels)			
50103	Nitean	Pregnant women health care	1	time	20000	Department of Health	PIF	<input type="checkbox"/>
50103	Nitean	Village health volunteer training	1	training	20000	Department of Health	PIF	<input type="checkbox"/>
50103	Nitean	Family planning program	1	training	8000	Department of Health		<input type="checkbox"/>
50103	Nitean	Health and sanitation education	1	training	8000	Department of Health	PIF	<input type="checkbox"/>
50103	Nitean	HIV/AIDS awareness education	1	training	20000	Department of Health		✓
50103	Nitean	Mosquito nets distribution/treatment	1	training	30000	Department of Health		✓
50103	Nitean	Dengue fever education programme	1	training	60000	Department of Health		✓
50103	Nitean	Women and children immunization provision	1	time	8000	Department of Health		<input type="checkbox"/>
50103	Nitean	Health service dissemination at health center	1	training	8000	Department of Health	PIF	<input type="checkbox"/>
50103	Nitean	Child friendly school support	1	schools	21000	Department of Education Youth and Sports	PIF	<input type="checkbox"/>
50103	Nitean	Epidemic combat campaign	1	training	8000	Department of Health	PIF	<input type="checkbox"/>
50103	Nitean	HIV/AIDS awareness education	15	training	353100	Women's Service Organization	PIF	✓
50103	Nitean	Health care dissemination training	2	training	8000	Partnership for Development in Kampuchea		<input type="checkbox"/>
Administration and Security								
50103	Nitean	VDC capacity building training	2	training	6000	Partnership for Development in Kampuchea		<input type="checkbox"/>
Gender								
50103	Nitean	Law against domestic violence dissemination	2	training	11000	Department of Women	PIF	✓
50103	Nitean	Gender mainstreaming in CIP	1	time	400	Department of Women	PIF	✓
50103	Nitean	Women role in development strengthening/dissemination	3	time	1200	Department of Women	PIF	✓

Commune GIS	Commune	Temporary Agreements				Supporter	Funding Source	Listed in CIP befor DIW
		Project Name	Quantity	Unit	Est.Cost (K.Riels)			
50103	Nitean	Trafficking of women/children control activity strengthening	1	time	11000	Department of Women	PIF	✓
50103	Nitean	Gender concept training	3	training	15000	Partnership for Development in Kampuchea		□
50103	Nitean	Weaving skill training/weaving craft creation	2	training	11000	Department of Culture and Fine Arts	PIF	✓

#### 8.2.4 Temporary Agreements for 2009 as per DIW 2008 for Commune: Pheakdei

Commune GIS	Commune	Temporary Agreements				Supporter	Funding Source	Listed in CIP befor DIW
		Project Name	Quantity	Unit	Est.Cost (K.Riels)			
Economic								
50104	Pheakdei	Chemical and pesticide application training	1	training	400	Department of Agriculture Forestry and Fisheries		✓
50104	Pheakdei	Fish raising training	2	training	10000	Partnership for Development in Kampuchea		☐
50104	Pheakdei	Agriculture technique training	2	training	10000	Partnership for Development in Kampuchea		☐
50104	Pheakdei	Village vet training	2	training	10000	Partnership for Development in Kampuchea		☐
50104	Pheakdei	Culvert construction	5	place	26000	Partnership for Development in Kampuchea		☐
50104	Pheakdei	Water gate construction	2	place	28000	Partnership for Development in		✓

District Data Book 2009: Development Plans and Projects

Commune GIS	Commune	Temporary Agreements				Supporter	Funding Source	Listed in CIP befor DIW
		Project Name	Quantity	Unit	Est.Cost (K.Riels)			
						Kampuchea		
<b>Social</b>								
50104	Pheakdei	Health service dissemination	1	training	8000	Department of Health		<input type="checkbox"/>
50104	Pheakdei	Village health volunteer training	1	training	20000	Department of Health		<input type="checkbox"/>
50104	Pheakdei	Women and child care program	1	time	8000	Department of Health		<input type="checkbox"/>
50104	Pheakdei	Midwife capacity building	1	training	60000	Department of Health		<input type="checkbox"/>
50104	Pheakdei	HIV/AIDS carrier support	1	time	20000	Department of Health		<input type="checkbox"/>
50104	Pheakdei	Epidemic combat campaign	1	training	8000	Department of Health		<input type="checkbox"/>
50104	Pheakdei	Pregnant women health care	1	time	20000	Department of Health	PIF	<input type="checkbox"/>
50104	Pheakdei	School enrollment encouragement	2	schools	4000	Department of Education Youth and Sports	PIF	<input type="checkbox"/>
50104	Pheakdei	Women and children immunization provision	1	time	8000	Department of Health		<input type="checkbox"/>
50104	Pheakdei	Dengue fever education programme	1	time	60000	Department of Health		<input checked="" type="checkbox"/>
50104	Pheakdei	Family planning	1	time	8000	Department of Health		<input checked="" type="checkbox"/>
50104	Pheakdei	HIV/AIDS awareness education	1	training	20000	Department of Health		<input type="checkbox"/>
50104	Pheakdei	Malaria education program	1	training	30000	Department of Health		<input type="checkbox"/>
50104	Pheakdei	HIV/AIDS carriers health care support	9	time	541200	Women's Service Organization		<input type="checkbox"/>
50104	Pheakdei	Literacy class	2	class	4000	Department of Education Youth and Sports	PIF	<input checked="" type="checkbox"/>
50104	Pheakdei	Malaria and prevention public awareness education	4	time	12400	Department of Women		<input type="checkbox"/>
50104	Pheakdei	Health care dissemination training	2	training	8000	Partnership for Development in Kampuchea		<input type="checkbox"/>
50104	Pheakdei	Sanitation education program	1	training	8000	Department of Health		<input type="checkbox"/>
<b>NREM</b>								
50104	Pheakdei	CBOs capacity building on NRM	5	time	400000	Women's Service		<input type="checkbox"/>



Commune GIS	Commune	Temporary Agreements				Supporter	Funding Source	Listed in CIP before DIW
		Project Name	Quantity	Unit	Est.Cost (K.Riels)			
						Organization		
<b>Administration and Security</b>								
50104	Pheakdei	Administration and commune law training	2	time	6000	Partnership for Development in Kampuchea		✓
<b>Gender</b>								
50104	Pheakdei	Women role in development strengthening/dissemination	2	time	10400	Department of Women	PIF	✓
50104	Pheakdei	Women capacity building for social participation	1	time	400	Department of Women	PIF	✓
50104	Pheakdei	CCWCs strengthening/activation	3	time	1200	Department of Women	PIF	✓
50104	Pheakdei	Woman and children violation awareness dissemination	2	time	10400	Department of Women	PIF	□
50104	Pheakdei	Gender concept training	3	training	12000	Partnership for Development in Kampuchea		□

### 8.2.5 Temporary Agreements for 2009 as per DIW 2008 for Commune: Pheari Mean Chey

Commune GIS	Commune	Temporary Agreements				Supporter	Funding Source	Listed in CIP befor DIW
		Project Name	Quantity	Unit	Est.Cost (K.Riels)			
Economic								
50105	Pheari Mean Chey	Small scale water gate construction	2	place	28000	Partnership for Development in Kampuchea		<input type="checkbox"/>
50105	Pheari Mean Chey	Culvert construction	5	place	26000	Partnership for Development in Kampuchea		<input type="checkbox"/>
50105	Pheari Mean	Fish raising extension	2	training	10000	Partnership for		<input type="checkbox"/>

District Data Book 2009: Development Plans and Projects

Commune GIS	Commune	Temporary Agreements				Supporter	Funding Source	Listed in CIP before DIW
		Project Name	Quantity	Unit	Est.Cost (K.Riels)			
	Chey					Development in Kampuchea		
50105	Pheari Mean Chey	Agriculture technique training	2	training	10000	Partnership for Development in Kampuchea		<input type="checkbox"/>
50105	Pheari Mean Chey	Village vet training	2	training	10000	Partnership for Development in Kampuchea		<input type="checkbox"/>
Social								
50105	Pheari Mean Chey	HIV/AIDS carrier support	1	time	110700	Light of Hope (Ponleu Ney Kdey Sangkum)		<input type="checkbox"/>
50105	Pheari Mean Chey	Health service dissemination	1	training	8000	Department of Health		<input type="checkbox"/>
50105	Pheari Mean Chey	Epidemic combat campaign	1	training	8000	Department of Health		<input type="checkbox"/>
50105	Pheari Mean Chey	Malaria education program	1	training	30000	Department of Health		<input type="checkbox"/>
50105	Pheari Mean Chey	Sanitation education program	1	training	8000	Department of Health		<input type="checkbox"/>
50105	Pheari Mean Chey	Literacy class support	2	class	4000	Department of Education Youth and Sports	PIF	<input type="checkbox"/>
50105	Pheari Mean Chey	Child friendly school support	1	schools	8000	Department of Education Youth and Sports	PIF	<input type="checkbox"/>
50105	Pheari Mean Chey	Family planning program	1	time	8000	Department of Health		<input type="checkbox"/>
50105	Pheari Mean Chey	Capacity building to midwife	1	training	60000	Department of Health		<input type="checkbox"/>
50105	Pheari Mean Chey	Networking	12	training	5520	Light of Hope (Ponleu Ney Kdey Sangkum)		<input type="checkbox"/>
50105	Pheari Mean Chey	HIV/AIDS carrier support	1	time	20000	Department of Health		<input type="checkbox"/>

District Data Book 2009: Development Plans and Projects

Commune GIS	Commune	Temporary Agreements				Supporter	Funding Source	Listed in CIP befor DIW
		Project Name	Quantity	Unit	Est.Cost (K.Riels)			
50105	Pheari Mean Chey	Village health volunteer training	1	training	20000	Department of Health		<input type="checkbox"/>
50105	Pheari Mean Chey	Women and child care program	1	time	8000	Department of Health		<input type="checkbox"/>
50105	Pheari Mean Chey	AIDS widespread control	1	time	35600	Light of Hope (Ponleu Ney Kdey Sangkum)		<input type="checkbox"/>
50105	Pheari Mean Chey	Dengue fever awareness education	1	training	60000	Department of Health		<input type="checkbox"/>
50105	Pheari Mean Chey	Pregnant women health care	1	time	20000	Department of Health	PIF	<input type="checkbox"/>
50105	Pheari Mean Chey	Health care awareness dissemination	2	training	8000	Partnership for Development in Kampuchea		<input type="checkbox"/>
50105	Pheari Mean Chey	Women and children immunization provision	1	time	8000	Department of Women		<input type="checkbox"/>
50105	Pheari Mean Chey	NGOs staffs activities strengthening	1	training	6400	Light of Hope (Ponleu Ney Kdey Sangkum)		<input type="checkbox"/>
50105	Pheari Mean Chey	HIV/AIDS awareness education	1	training	20000	Department of Health		<input type="checkbox"/>
<b>NREM</b>								
50105	Pheari Mean Chey	NREM programme	2	time	4800	Department of Environment	PIF	✓
50105	Pheari Mean Chey	Environmental impact and pollution	1	training	6000	Department of Environment	PIF	<input type="checkbox"/>
<b>Administration and Security</b>								
50105	Pheari Mean Chey	VDC capacity building training	2	training	6000	Partnership for Development in Kampuchea		<input type="checkbox"/>
<b>Gender</b>								
50105	Pheari Mean Chey	Woman and children's rights dissemination	2	time	10400	Department of Women	PIF	✓

Commune GIS	Commune	Temporary Agreements				Supporter	Funding Source	Listed in CIP before DIW
		Project Name	Quantity	Unit	Est.Cost (K.Riels)			
50105	Pheari Mean Chey	Tailor skill training	1	training	400	Department of Women	PIF	✓
50105	Pheari Mean Chey	Law against trafficking dissemination	3	time	1200	Department of Women	PIF	✓
50105	Pheari Mean Chey	Gender concept training	3	training	12000	Partnership for Development in Kampuchea		□
50105	Pheari Mean Chey	International women's day celebration	1	time	14000	Partnership for Development in Kampuchea		□
50105	Pheari Mean Chey	Law against domestic violence dissemination	2	time	10400	Department of Women	PIF	✓

### 8.2.6 Temporary Agreements for 2009 as per DIW 2008 for Commune: Phong

Commune GIS	Commune	Temporary Agreements				Supporter	Funding Source	Listed in CIP before DIW
		Project Name	Quantity	Unit	Est.Cost (K.Riels)			
Social								
50106	Phong	Contagious diseases combat	1	time	8000	Department of Health		<input type="checkbox"/>
50106	Phong	Family planning program	1	time	8000	Department of Health		<input type="checkbox"/>
50106	Phong	Women and children immunization provision	1	time	8000	Department of Health		<input type="checkbox"/>
50106	Phong	Pregnant women health care	1	training	20000	Department of Health	PIF	<input type="checkbox"/>
50106	Phong	HIV/AIDS carrier support	1	time	20000	Department of Health		<input type="checkbox"/>
50106	Phong	Capacity building to midwife	1	training	60000	Department of Health		<input type="checkbox"/>
50106	Phong	Dengue fever and prevention measures	1	training	60000	Department of Health		<input type="checkbox"/>
50106	Phong	Women and child care program	1	training	8000	Department of Health		<input type="checkbox"/>
50106	Phong	Village health volunteer training	1	training	20000	Department of Health		<input type="checkbox"/>

District Data Book 2009: Development Plans and Projects

Commune GIS	Commune	Temporary Agreements				Supporter	Funding Source	Listed in CIP before DIW
		Project Name	Quantity	Unit	Est.Cost (K.Riels)			
50106	Phong	HIV/AIDS awareness education	1	training	20000	Department of Health		✓
50106	Phong	Malaria and prevention awareness education	1	training	30000	Department of Health		□
50106	Phong	Health and sanitation education	1	training	8000	Department of Health		□
50106	Phong	Motivating pupil's parents for school enrollment	2	time	4000	Department of Education Youth and Sports	PIF	✓
50106	Phong	Literacy class support	2	class	4000	Department of Education Youth and Sports	PIF	□
50106	Phong	Health service dissemination	1	time	8000	Department of Health		□
<b>NREM</b>								
50106	Phong	Sugar palm conservation education	2	training	1600	Department of Environment	PIF	✓
50106	Phong	Firewood saving cooking stove	10	set	7200	Department of Environment	PIF	✓
<b>Gender</b>								
50106	Phong	Weaving skill training/weaving craft creation	1	training	24000	Department of Culture and Fine Arts	PIF	✓
50106	Phong	Law against domestic violence dissemination	2	time	10400	Department of Women	PIF	✓
50106	Phong	Gender and child rights dissemination	1	time	400	Department of Women	PIF	✓
50106	Phong	Women & Children FP strengthening	2	training	10400	Department of Women	PIF	□
50106	Phong	Women and children capacity strengthening through quarterly meeting	3	training	1200	Department of Women	PIF	□

**8.2.7 Temporary Agreements for 2009 as per DIW 2008 for Commune: Pou Angkrang**

Commune GIS	Commune	Temporary Agreements				Supporter	Funding Source	Listed in CIP befor DIW
		Project Name	Quantity	Unit	Est.Cost (K.Riels)			
Economic								
50107	Pou Angkrang	Chemical and pesticide application training	1	training	4500	Department of Agriculture Forestry and Fisheries	PIF	✓
Social								
50107	Pou Angkrang	Pregnant women health care	1	time	20000	Department of Health	PIF	☐
50107	Pou Angkrang	Literacy class support	2	class	4000	Department of Education Youth and Sports	PIF	☐
50107	Pou Angkrang	Children school enrolment engagement	1	schools	4000	Department of Education Youth and Sports	PIF	☐
50107	Pou Angkrang	Children and women vaccination	1	time	8000	Department of Health		✓
50107	Pou Angkrang	Family planning	1	time	8000	Department of Health		✓
50107	Pou Angkrang	HIV/AIDS infected person assistance	1	time	2000	Department of Health		✓
50107	Pou Angkrang	Health/hygiene education for local people	1	training	8000	Department of Health		✓
50107	Pou Angkrang	VHV training	1	training	20000	Department of Health		✓
50107	Pou Angkrang	Dengue fever education programme	1	training	60000	Department of Health		✓
50107	Pou Angkrang	HIV/AIDS education program	1	training	20000	Department of Health		☐
50107	Pou Angkrang	Capacity building to midwife	1	training	60000	Department of Health		☐
50107	Pou Angkrang	Women and child care program	1	training	8000	Department of Health		☐

District Data Book 2009: Development Plans and Projects

Commune GIS	Commune	Temporary Agreements				Supporter	Funding Source	Listed in CIP befor DIW
		Project Name	Quantity	Unit	Est.Cost (K.Riels)			
50107	Pou Angkrang	Health service dissemination at health center	1	training	8000	Department of Health		<input type="checkbox"/>
50107	Pou Angkrang	Epidemic combat campaign	1	training	8000	Department of Health		<input type="checkbox"/>
50107	Pou Angkrang	Malaria awareness education	1	training	30000	Department of Health		✓
NREM								
50107	Pou Angkrang	Sugar palm conservation education	2	training	4800	Department of Environment	PIF	✓
50107	Pou Angkrang	Sanitation awareness poster installation	2	piece	4800	Department of Environment	PIF	✓
50107	Pou Angkrang	Firewood saving cooking stove	2	training	7200	Department of Environment	PIF	✓
Gender								
50107	Pou Angkrang	Law against domestic violence dissemination	2	time	10400	Department of Women	PIF	✓
50107	Pou Angkrang	Women role in development strengthening/dissemination	3	time	1200	Department of Women	PIF	✓
50107	Pou Angkrang	Gender mainstreaming in CIP	1	time	400	Department of Women	PIF	✓
50107	Pou Angkrang	Women & Children FP strengthening	2	time	10400	Department of Women	PIF	✓

**8.2.8 Temporary Agreements for 2009 as per DIW 2008 for Commune: Pou Chamraeun**

Commune GIS	Commune	Temporary Agreements				Supporter	Funding Source	Listed in CIP befor DIW
		Project Name	Quantity	Unit	Est.Cost (K.Riels)			
Social								
50108	Pou Chamraeun	Malaria and prevention awareness education	1	training	30000	Department of Health		<input type="checkbox"/>
50108	Pou Chamraeun	Children and women vaccination	1	time	8000	Department of Health		✓
50108	Pou Chamraeun	HIV/AIDS awareness education	1	training	20000	Department of Health		✓
50108	Pou Chamraeun	Antenatal care	1	training	20000	Department of Health	PIF	✓
50108	Pou Chamraeun	HIV/AIDS carrier support	1	time	20000	Department of Health		<input type="checkbox"/>
50108	Pou Chamraeun	Capacity building to midwife	1	training	60000	Department of Health		<input type="checkbox"/>
50108	Pou Chamraeun	Dengue fever and prevention measures	1	time	60000	Department of Health		<input type="checkbox"/>
50108	Pou Chamraeun	Maternal health education	1	training	8000	Department of Health		<input type="checkbox"/>
50108	Pou Chamraeun	Village health volunteer training	1	training	20000	Department of Health		<input type="checkbox"/>
50108	Pou Chamraeun	Family planning	1	training	8000	Department of Health		✓
50108	Pou Chamraeun	Epidemic combat campaign	1	time	8000	Department of Health		<input type="checkbox"/>
50108	Pou Chamraeun	Kindergarten community class support	1	class	12000	Department of Education Youth and Sports	PIF	<input type="checkbox"/>
50108	Pou Chamraeun	Health and sanitation education	1	training	8000	Department of Health		<input type="checkbox"/>
50108	Pou	Parent education strengthening	9	time	15000	Department of Women	PIF	<input type="checkbox"/>



Commune GIS	Commune	Temporary Agreements				Supporter	Funding Source	Listed in CIP before DIW
		Project Name	Quantity	Unit	Est.Cost (K.Riels)			
	Chamraeun	for school enrollment encouragement						
50108	Pou Chamraeun	Kindergarten classes operation motivation	1	time	11000	Department of Women	PIF	<input type="checkbox"/>
50108	Pou Chamraeun	Literacy class support	2	class	4000	Department of Education Youth and Sports	PIF	<input type="checkbox"/>
50108	Pou Chamraeun	Health service dissemination at health center	1	time	8000	Department of Health		<input type="checkbox"/>
<b>Gender</b>								
50108	Pou Chamraeun	Law against domestic violence dissemination	2	training	10000	Department of Women		✓
50108	Pou Chamraeun	CCWCs strengthening/activation	3	time	1200	Department of Women		✓
50108	Pou Chamraeun	Women role in development strengthening/dissemination	2	time	10000	Department of Women	PIF	✓
50108	Pou Chamraeun	Gender mainstreaming in CIP	1	time	400	Department of Women	PIF	<input type="checkbox"/>

### 8.2.9 Temporary Agreements for 2009 as per DIW 2008 for Commune: Pou Mreal

Commune GIS	Commune	Temporary Agreements				Supporter	Funding Source	Listed in CIP befor DIW
		Project Name	Quantity	Unit	Est.Cost (K.Riels)			
Social								
50109	Pou Mreal	Family planning program	1	time	8000	Department of Health		<input type="checkbox"/>
50109	Pou Mreal	Souvenirs making skill training	2	training	24000	Department of Culture and Fine Arts	PIF	<input type="checkbox"/>
50109	Pou Mreal	Kindergarten school construction/repair	1	class	12000	Department of Education Youth and Sports	PIF	✓
50109	Pou Mreal	Literacy teacher support	2	class	4000	Department of Education	PIF	✓

District Data Book 2009: Development Plans and Projects

Commune GIS	Commune	Temporary Agreements				Supporter	Funding Source	Listed in CIP befor DIW
		Project Name	Quantity	Unit	Est.Cost (K.Riels)			
						Youth and Sports		
50109	Pou Mreal	Children school enrolment engagement	1	schools	12000	Department of Education Youth and Sports	PIF	<input type="checkbox"/>
50109	Pou Mreal	Skills training support	1	place	160000	Department of Education Youth and Sports	PIF	<input type="checkbox"/>
50109	Pou Mreal	Children and women vaccination	1	time	8000	Department of Health		✓
50109	Pou Mreal	Health and sanitation education	1	training	8000	Department of Health		<input type="checkbox"/>
50109	Pou Mreal	Pregnant women health care	1	time	20000	Department of Health	PIF	<input type="checkbox"/>
50109	Pou Mreal	HIV/AIDS awareness education	1	time	20000	Department of Health		<input type="checkbox"/>
50109	Pou Mreal	HIV/AIDS carrier support	1	time	20000	Department of Health		<input type="checkbox"/>
50109	Pou Mreal	Capacity building to midwife	1	time	60000	Department of Health		<input type="checkbox"/>
50109	Pou Mreal	Dengue fever and prevention measures	1	time	60000	Department of Health		<input type="checkbox"/>
50109	Pou Mreal	Women and child care program	1	training	8000	Department of Health		<input type="checkbox"/>
50109	Pou Mreal	Village health volunteer training	1	training	20000	Department of Health		<input type="checkbox"/>
50109	Pou Mreal	Health service dissemination	1	training	8000	Department of Health		<input type="checkbox"/>
50109	Pou Mreal	Epidemic combat campaign	1	training	8000	Department of Health		<input type="checkbox"/>
50109	Pou Mreal	Malaria education program	1	training	30000	Department of Health		<input type="checkbox"/>
<b>NREM</b>								
50109	Pou Mreal	Environmental awareness and law education	2	time	4800	Department of Environment	PIF	✓
50109	Pou Mreal	Firewood saving cooking stove	10	set	7200	Department of Environment	PIF	✓
<b>Gender</b>								
50109	Pou Mreal	Law against domestic violence dissemination	2	time	10400	Department of Women	PIF	✓
50109	Pou Mreal	Gender capacity building study tour	3	time	1200	Department of Women	PIF	✓
50109	Pou Mreal	Women & Children FP strengthening	2	time	10400	Department of Women	PIF	✓
50109	Pou Mreal	Women role in development	1	time	400	Department of Women	PIF	✓

Commune GIS	Commune	Temporary Agreements				Supporter	Funding Source	Listed in CIP befor DIW
		Project Name	Quantity	Unit	Est.Cost (K.Riels)			
		strengthening/dissemination						

### 8.2.10 Temporary Agreements for 2009 as per DIW 2008 for Commune: Svay Chacheb

Commune GIS	Commune	Temporary Agreements				Supporter	Funding Source	Listed in CIP befor DIW
		Project Name	Quantity	Unit	Est.Cost (K.Riels)			
Economic								
50110	Svay Chacheb	Chicken raising training	8	training	8000	Farmer Livelihood Development	PIF	<input type="checkbox"/>
50110	Svay Chacheb	Vegetable growing training	8	training	150000	Farmer Livelihood Development	PIF	✓
50110	Svay Chacheb	Fish hatchery station construction	1	place	600000	Farmer Livelihood Development	PIF	✓
50110	Svay Chacheb	Pig raising training	8	training	8000	Farmer Livelihood Development	PIF	<input type="checkbox"/>
50110	Svay Chacheb	Water user group formation, Oeung Smoeung irrigation system	1	place	600000	Department of Water Resources and Meteorology	PIF	<input type="checkbox"/>
50110	Svay Chacheb	Fish raising training	8	training	8000	Farmer Livelihood Development	PIF	<input type="checkbox"/>
50110	Svay Chacheb	Rice production techniques	8	training	8000	Farmer Livelihood Development	PIF	<input type="checkbox"/>
Social								
50110	Svay Chacheb	Women and children immunization provision	1	time	8000	Department of Health		<input type="checkbox"/>
50110	Svay Chacheb	Family planning program	1	time	8000	Department of Health		<input type="checkbox"/>
50110	Svay Chacheb	Women and child care program	1	training	8000	Department of Health		<input type="checkbox"/>

District Data Book 2009: Development Plans and Projects

Commune GIS	Commune	Temporary Agreements				Supporter	Funding Source	Listed in CIP befor DIW
		Project Name	Quantity	Unit	Est.Cost (K.Riels)			
50110	Svay Chacheb	Health education service at health center	1	time	8000	Department of Health		✓
50110	Svay Chacheb	Transmitted disease education and prevention	1	training	8000	Department of Health		✓
50110	Svay Chacheb	HIV/AIDS awareness education	1	training	20000	Department of Health		□
50110	Svay Chacheb	HIV/AIDS carrier support	1	time	20000	Department of Health		□
50110	Svay Chacheb	Midwife capacity building	1	training	60000	Department of Health		□
50110	Svay Chacheb	Dengue fever and prevention measures	1	time	60000	Department of Health		□
50110	Svay Chacheb	Pregnant women health care	1	training	20000	Department of Health	PIF	□
50110	Svay Chacheb	Health/hygiene education for local people	1	training	8000	Department of Health		✓
50110	Svay Chacheb	Malaria education and prevention method	1	training	8000	Department of Health		□
50110	Svay Chacheb	Networking	12	training	5680	Light of Hope (Ponleu Ney Kdey Sangkum)		□
50110	Svay Chacheb	Child friendly school support	2	schools	520000	Department of Education Youth and Sports	PIF	□
50110	Svay Chacheb	Malaria and prevention public awareness education	4	training	1360	Department of Women	PIF	□
50110	Svay Chacheb	Women and children health care education	2	time	110760	Light of Hope (Ponleu Ney Kdey Sangkum)		✓
50110	Svay Chacheb	AIDS widespread control	2	time	35600	Light of Hope (Ponleu Ney Kdey Sangkum)		□
50110	Svay Chacheb	NGOs staffs activities strengthening	1	training	6600	Light of Hope (Ponleu Ney Kdey Sangkum)		□
50110	Svay	Village health volunteer training	1	training	20000	Department of Health		□

District Data Book 2009: Development Plans and Projects

Commune GIS	Commune	Temporary Agreements				Supporter	Funding Source	Listed in CIP before DIW
		Project Name	Quantity	Unit	Est.Cost (K.Riels)			
	Chacheb							
NREM								
50110	Svay Chacheb	Forestry community formation	1	place	40000	Farmer Livelihood Development		<input type="checkbox"/>
Gender								
50110	Svay Chacheb	Women and children capacity strengthening through meeting	3	training	120	Department of Women	PIF	<input type="checkbox"/>
50110	Svay Chacheb	Law against domestic violence dissemination	8	training	8000	Farmer Livelihood Development	PIF	✓
50110	Svay Chacheb	Women role in development strengthening/dissemination	2	time	260	Department of Women	PIF	✓
50110	Svay Chacheb	Gender mainstreaming in CIP	1	training	40	Department of Women	PIF	✓
50110	Svay Chacheb	Law against domestic violence dissemination	2	time	10400	Department of Women	PIF	✓

**8.2.11 Temporary Agreements for 2009 as per DIW 2008 for Commune: Tuol Ampil**

Commune GIS	Commune	Temporary Agreements				Supporter	Funding Source	Listed in CIP before DIW
		Project Name	Quantity	Unit	Est.Cost (K.Riels)			
Economic								
50111	Tuol Ampil	Dam repairing	2	place	28000	Partnership for Development in Kampuchea		✓
50111	Tuol Ampil	Village veterinary training	2	training	10000	Partnership for Development in Kampuchea		✓
50111	Tuol Ampil	Fish raising training	2	training	10000	Partnership for Development in Kampuchea		✓
50111	Tuol Ampil	Culvert construct	5	place	26000	Partnership for Development in Kampuchea		✓
50111	Tuol Ampil	Agriculture technique training	2	training	10000	Partnership for Development in Kampuchea		□
Social								
50111	Tuol Ampil	Family planning	1	time	8000	Department of Health		✓
50111	Tuol Ampil	Antenatal care	1	time	20000	Department of Health	PIF	✓
50111	Tuol Ampil	Malaria and prevention awareness education	1	training	30000	Department of Health		□
50111	Tuol Ampil	VHV selection/training	1	training	20000	Department of Health		✓
50111	Tuol Ampil	HIV/AIDS awareness education	1	time	20000	Department of Health		□
50111	Tuol	Child friendly school support	2	schools	48000	Department of Education	PIF	□

## District Data Book 2009: Development Plans and Projects

Commune GIS	Commune	Temporary Agreements				Supporter	Funding Source	Listed in CIP befor DIW
		Project Name	Quantity	Unit	Est.Cost (K.Riels)			
	Ampil					Youth and Sports		
50111	Tuol Ampil	Literacy class	2	class	4000	Department of Education Youth and Sports	PIF	✓
50111	Tuol Ampil	Maternal health education	1	time	8000	Department of Health		✓
50111	Tuol Ampil	Midwife strengthening/training	1	training	60000	Department of Health		✓
50111	Tuol Ampil	Women and children immunization provision	1	time	8000	Department of Health		□
50111	Tuol Ampil	HIV/AIDS infected person assistance	50	person	20000	Department of Health		✓
50111	Tuol Ampil	Dengue fever and prevention measures	1	time	60000	Department of Health		□
50111	Tuol Ampil	Contagious diseases combat	1	training	8000	Department of Health		□
50111	Tuol Ampil	Health and sanitation education	1	training	8000	Department of Health		□
50111	Tuol Ampil	VHV selection/training	2	training	80000	Partnership for Development in Kampuchea		✓
50111	Tuol Ampil	Health service dissemination	1	time	8000	Department of Health		□
NREM								
50111	Tuol Ampil	Biogas cooking project	10	set	4800	Department of Environment	PIF	✓
Gender								
50111	Tuol Ampil	CCWCs strengthening/activation	3	time	1200	Department of Women	PIF	✓
50111	Tuol Ampil	Gender mainstreaming in CIP	3	time	12000	Partnership for Development in Kampuchea		✓

Commune GIS	Commune	Temporary Agreements				Supporter	Funding Source	Listed in CIP before DIW
		Project Name	Quantity	Unit	Est.Cost (K.Riels)			
50111	Tuol Ampil	CCWCs strengthening/activation	2	time	6000	Partnership for Development in Kampuchea		✓
50111	Tuol Ampil	Law against domestic violence dissemination	2	time	10400	Department of Women	PIF	✓
50111	Tuol Ampil	Women & Children FP strengthening	2	time	10400	Department of Women	PIF	✓
50111	Tuol Ampil	Gender mainstreaming in CIP	1	time	400	Department of Women	PIF	✓

### 8.2.12 Temporary Agreements for 2009 as per DIW 2008 for Commune: Tuol Sala

Commune GIS	Commune	Temporary Agreements				Supporter	Funding Source	Listed in CIP befor DIW
		Project Name	Quantity	Unit	Est.Cost (K.Riels)			
Economic								
50112	Tuol Sala	Chemical and pesticide application training	1	training	4000	Department of Agriculture Forestry and Fisheries	PIF	✓
Social								
50112	Tuol Sala	Epidemic combat campaign	1	training	8000	Department of Health		☐
50112	Tuol Sala	HIV/AIDS awareness education	1	time	35600	Light of Hope (Ponleu Ney Kdey Sangkum)		✓
50112	Tuol Sala	HIV/AIDS awareness education	1	training	20000	Department of Health		✓
50112	Tuol Sala	Antenatal care	1	place	20000	Department of Health	PIF	✓
50112	Tuol Sala	Family planning program	1	training	8000	Department of Health		☐
50112	Tuol Sala	Women and children immunization provision	1	time	8000	Department of Health		☐
50112	Tuol Sala	HIV/AIDS carrier support	1	training	20000	Department of Health		☐
50112	Tuol Sala	Capacity building to midwife	1	training	60000	Department of Health		☐
50112	Tuol Sala	Denque fever and prevention	1	time	60000	Department of Health		☐



Commune GIS	Commune	Temporary Agreements				Supporter	Funding Source	Listed in CIP before DIW
		Project Name	Quantity	Unit	Est.Cost (K.Riels)			
		measures						
50112	Tuol Sala	Women and child care program	1	time	8000	Department of Health		<input type="checkbox"/>
50112	Tuol Sala	Health service dissemination at health center	1	training	8000	Department of Health		<input type="checkbox"/>
50112	Tuol Sala	Networking	1	training	5520	Light of Hope (Ponleu Ney Kdey Sangkum)		<input type="checkbox"/>
50112	Tuol Sala	Dengue fever education and prevention measures	1	training	30000	Department of Health		<input type="checkbox"/>
50112	Tuol Sala	Health care and hygiene education	1	training	8000	Department of Health		<input type="checkbox"/>
50112	Tuol Sala	Malaria and prevention public awareness education	4	time	20400	Department of Women	PIF	<input type="checkbox"/>
50112	Tuol Sala	Child friendly school support	3	schools	15000	Department of Education Youth and Sports	PIF	<input type="checkbox"/>
50112	Tuol Sala	HIV/AIDS carrier rehabilitation	17	time	110800	Light of Hope (Ponleu Ney Kdey Sangkum)		<input type="checkbox"/>
50112	Tuol Sala	NGOs staffs activities strengthening	1	training	6480	Light of Hope (Ponleu Ney Kdey Sangkum)		<input type="checkbox"/>
50112	Tuol Sala	Village health volunteer training	1	training	20000	Department of Health		<input type="checkbox"/>
<b>NREM</b>								
50112	Tuol Sala	CBOs formation	8	time	340000	Light of Hope (Ponleu Ney Kdey Sangkum)		<input type="checkbox"/>
50112	Tuol Sala	Establishment of NREM protection community	8	time	8600	Light of Hope (Ponleu Ney Kdey Sangkum)		✓
<b>Gender</b>								
50112	Tuol Sala	WCFPs strengthening	2	training	10400	Department of Women	PIF	<input type="checkbox"/>
50112	Tuol Sala	Gender mainstreaming in commune investment plan	1	training	400	Department of Women	PIF	<input type="checkbox"/>
50112	Tuol Sala	Violence related laws awareness education	2	time	10400	Department of Women	PIF	<input type="checkbox"/>
50112	Tuol Sala	Women and children capacity strengthening through meeting	3	training	1200	Department of Women	PIF	<input type="checkbox"/>

**8.2.13 Temporary Agreements for 2009 as per DIW 2008 for Commune: Kak**

Commune GIS	Commune	Temporary Agreements				Supporter	Funding Source	Listed in CIP befor DIW
		Project Name	Quantity	Unit	Est.Cost (K.Riels)			
Economic								
50113	Kak	Agriculture technique training	8	training	73600	Light of Hope (Ponleu Ney Kdey Sangkum)		<input type="checkbox"/>
50113	Kak	Fingerling supply	5	training	66800	Light of Hope (Ponleu Ney Kdey Sangkum)		<input type="checkbox"/>
Social								
50113	Kak	Health and sanitation education	1	training	8000	Department of Health		<input type="checkbox"/>
50113	Kak	Public health improvement project	12	Month	30400	Light of Hope (Ponleu Ney Kdey Sangkum)		<input type="checkbox"/>
50113	Kak	Family planning program	1	time	8000	Department of Health		<input type="checkbox"/>
50113	Kak	VHV training	1	training	20000	Department of Health		✓
50113	Kak	Women and children immunization provision	1	time	8000	Department of Health		<input type="checkbox"/>
50113	Kak	HIV/AIDS awareness education	1	training	20000	Department of Health		<input type="checkbox"/>
50113	Kak	Child friendly school support	3	schools	75000	Department of Education Youth and Sports	PIF	<input type="checkbox"/>
50113	Kak	Literacy class materials support	5	class	49760	Light of Hope (Ponleu Ney Kdey Sangkum)		✓
50113	Kak	Malaria education program	1	training	30000	Department of Health		<input type="checkbox"/>
50113	Kak	Epidemic combat campaign	1	training	8000	Department of Health		<input type="checkbox"/>
50113	Kak	Health service dissemination	1	training	8000	Department of Health		<input type="checkbox"/>
50113	Kak	Women and child care program	1	training	8000	Department of Health		<input type="checkbox"/>
50113	Kak	Dengue fever and prevention measures	1	time	60000	Department of Health		<input type="checkbox"/>
50113	Kak	HIV/AIDS carrier support	1	time	20000	Department of Health		<input type="checkbox"/>
50113	Kak	Pregnant women health care	1	time	20000	Department of Health	PIF	<input type="checkbox"/>
50113	Kak	Malaria and prevention public awareness education	4	training	13600	Department of Women		<input type="checkbox"/>
50113	Kak	Water use improvement	7	time	75720	Light of Hope (Ponleu Ney		<input type="checkbox"/>

District Data Book 2009: Development Plans and Projects

Commune GIS	Commune	Temporary Agreements				Supporter	Funding Source	Listed in CIP befor DIW
		Project Name	Quantity	Unit	Est.Cost (K.Riels)			
						Kdey Sangkum)		
50113	Kak	Small scale business training	2	training	9600	Light of Hope (Ponleu Ney Kdey Sangkum)		<input type="checkbox"/>
50113	Kak	Networking	12	training	5520	Light of Hope (Ponleu Ney Kdey Sangkum)		<input type="checkbox"/>
50113	Kak	NGOs staffs activities strengthening	1	training	6400	Light of Hope (Ponleu Ney Kdey Sangkum)		<input type="checkbox"/>
50113	Kak	AIDS widespread control	1	time	35600	Light of Hope (Ponleu Ney Kdey Sangkum)		<input type="checkbox"/>
50113	Kak	Midwife strengthening/training	1	training	60000	Department of Health		✓
50113	Kak	HIV/AIDS carrier rehabilitation	1	time	110800	Light of Hope (Ponleu Ney Kdey Sangkum)		<input type="checkbox"/>
<b>NREM</b>								
50113	Kak	Firewood saving cooking stove	20	set	6800	Department of Environment	PIF	✓
50113	Kak	Establishment of NREM protection community	13	place	86000	Light of Hope (Ponleu Ney Kdey Sangkum)		✓
<b>Administration and Security</b>								
50113	Kak	Community development role and strengthening	9	time	54000	Light of Hope (Ponleu Ney Kdey Sangkum)		<input type="checkbox"/>
50113	Kak	Community development role and strengthening	43	training	103080	Light of Hope (Ponleu Ney Kdey Sangkum)		<input type="checkbox"/>
50113	Kak	Local governance capacity strengthening	7	training	22120	Light of Hope (Ponleu Ney Kdey Sangkum)		<input type="checkbox"/>
50113	Kak	Community capacity building	30	training	95400	Light of Hope (Ponleu Ney Kdey Sangkum)		<input type="checkbox"/>
50113	Kak	CBOs formation	5	time	340000	Light of Hope (Ponleu Ney Kdey Sangkum)		<input type="checkbox"/>
50113	Kak	Village feasibility program formulation	1	Time	14000	Light of Hope (Ponleu Ney Kdey Sangkum)		<input type="checkbox"/>
<b>Gender</b>								

Commune GIS	Commune	Temporary Agreements				Supporter	Funding Source	Listed in CIP before DIW
		Project Name	Quantity	Unit	Est.Cost (K.Riels)			
50113	Kak	WCFPs strengthening	2	training	10400	Department of Women	PIF	<input type="checkbox"/>
50113	Kak	Gender mainstreaming in commune investment plan	1	time	400	Department of Women	PIF	<input type="checkbox"/>
50113	Kak	Women and children capacity strengthening through quarterly meeting	3	training	1200	Department of Women	PIF	<input type="checkbox"/>
50113	Kak	Weaving skill training/weaving craft creation	2	training	22000	Department of Culture and Fine Arts	PIF	✓
50113	Kak	Violence related laws awareness education	2	training	10400	Department of Women	PIF	<input type="checkbox"/>

#### 8.2.14 Temporary Agreements for 2009 as per DIW 2008 for Commune: Svay Rumpear

Commune GIS	Commune	Temporary Agreements				Supporter	Funding Source	Listed in CIP before DIW
		Project Name	Quantity	Unit	Est.Cost (K.Riels)			
Economic								
50114	Svay Rumpear	Vegetable growing training	6	training	18000	Farmer Livelihood Development		✓
50114	Svay Rumpear	Chicken raising training	6	training	18000	Farmer Livelihood Development		✓
50114	Svay Rumpear	Pig raising training	6	training	18000	Farmer Livelihood Development		✓
50114	Svay Rumpear	Mushroom growing training	6	training	18000	Farmer Livelihood Development		✓
50114	Svay Rumpear	Fingerling release at Thom dam	1	training	8000	Farmer Livelihood Development		☐
50114	Svay Rumpear	Fish raising training	6	training	18000	Farmer Livelihood Development		✓
50114	Svay	Rice cultivation technique training	6	training	18000	Farmer Livelihood		✓

District Data Book 2009: Development Plans and Projects

Commune GIS	Commune	Temporary Agreements				Supporter	Funding Source	Listed in CIP befor DIW
		Project Name	Quantity	Unit	Est.Cost (K.Riels)			
	Rumpear					Development		
50114	Svay Rumpear	Chemical fertilizer and pesticide safety technique extension	1	training	4500	Department of Agriculture Forestry and Fisheries		<input type="checkbox"/>
Social								
50114	Svay Rumpear	Sanitation education program	1	training	8000	Department of Health		<input type="checkbox"/>
50114	Svay Rumpear	Malaria education program	1	training	30000	Department of Health		<input type="checkbox"/>
50114	Svay Rumpear	Epidemic combat campaign	1	time	8000	Department of Health		<input type="checkbox"/>
50114	Svay Rumpear	Health service dissemination	1	time	8000	Department of Health		<input type="checkbox"/>
50114	Svay Rumpear	Village health volunteer training	1	training	20000	Department of Health		<input type="checkbox"/>
50114	Svay Rumpear	Dengue fever and prevention measures	1	time	60000	Department of Health		<input type="checkbox"/>
50114	Svay Rumpear	HIV/AIDS awareness education	1	training	20000	Department of Health		<input type="checkbox"/>
50114	Svay Rumpear	Pregnant women health care	1	time	20000	Department of Health	PIF	<input type="checkbox"/>
50114	Svay Rumpear	Maternal health education	1	training	8000	Department of Health		✓
50114	Svay Rumpear	HIV/AIDS carrier support	1	time	20000	Department of Health		<input type="checkbox"/>
50114	Svay Rumpear	Women and children immunization provision	1	time	8000	Department of Health		<input type="checkbox"/>
50114	Svay Rumpear	Capacity building to midwife	1	training	60000	Department of Health		<input type="checkbox"/>
50114	Svay Rumpear	Child friendly school support	1	schools	15000	Department of Education Youth and Sports	PIF	<input type="checkbox"/>
50114	Svay	Birth spacing program	1	time	8000	Department of Health		<input type="checkbox"/>

Commune GIS	Commune	Temporary Agreements				Supporter	Funding Source	Listed in CIP befor DIW
		Project Name	Quantity	Unit	Est.Cost (K.Riels)			
	Rumpear							
50114	Svay Rumpear	HIV/AIDS carrier rehabilitation	1	time	110800	Light of Hope (Ponleu Ney Kdey Sangkum)		<input type="checkbox"/>
50114	Svay Rumpear	AIDS widespread control	1	training	35600	Light of Hope (Ponleu Ney Kdey Sangkum)		<input type="checkbox"/>
50114	Svay Rumpear	CBOs formation	3	time	340000	Light of Hope (Ponleu Ney Kdey Sangkum)		<input type="checkbox"/>
50114	Svay Rumpear	NGOs staffs activities strengthening	1	training	6400	Light of Hope (Ponleu Ney Kdey Sangkum)		<input type="checkbox"/>
50114	Svay Rumpear	Networking	12	training	4020	Light of Hope (Ponleu Ney Kdey Sangkum)		<input type="checkbox"/>
50114	Svay Rumpear	Kindergarten classes operation	1	place	10400	Department of Women	PIF	<input type="checkbox"/>
<b>NREM</b>								
50114	Svay Rumpear	Natural resources and environmental management dissemination	6	time	860000	Light of Hope (Ponleu Ney Kdey Sangkum)		<input type="checkbox"/>
<b>Gender</b>								
50114	Svay Rumpear	Law against domestic violence dissemination	2	time	10400	Department of Women	PIF	✓
50114	Svay Rumpear	Women vocational training	2	training	24000	Department of Culture and Fine Arts	PIF	✓
50114	Svay Rumpear	Gender mainstreaming among local people	1	time	400	Department of Women	PIF	✓
50114	Svay Rumpear	Women role in development strengthening/dissemination	3	time	1200	Department of Women	PIF	✓
50114	Svay Rumpear	Gender network meeting support/activation	9	time	10500	Department of Women	PIF	✓
50114	Svay Rumpear	Law against domestic violence dissemination	0	time	0	Farmer Livelihood Development		✓
50114	Svay	Gender training for CC	2	training	10400	Department of Women	PIF	✓

Commune GIS	Commune	Temporary Agreements				Supporter	Funding Source	Listed in CIP befor DIW
		Project Name	Quantity	Unit	Est.Cost (K.Riels)			
	Rumpear							

### 8.2.15 Temporary Agreements for 2009 as per DIW 2008 for Commune: Preah Khae

Commune GIS	Commune	Temporary Agreements				Supporter	Funding Source	Listed in CIP befor DIW
		Project Name	Quantity	Unit	Est.Cost (K.Riels)			
Economic								
50115	Preah Khae	Agriculture technique training	6	training	57320	Light of Hope (Ponleu Ney Kdey Sangkum)		<input type="checkbox"/>
50115	Preah Khae	Fingerling supply	4	place	49200	Light of Hope (Ponleu Ney Kdey Sangkum)		<input type="checkbox"/>
Social								
50115	Preah Khae	Children and women vaccination	1	time	8000	Department of Health		✓
50115	Preah Khae	Health and sanitation education	1	training	8000	Department of Health		<input type="checkbox"/>
50115	Preah Khae	Malaria and prevention awareness education	1	training	30000	Department of Health		<input type="checkbox"/>
50115	Preah Khae	Contagious diseases combat	1	time	8000	Department of Health		<input type="checkbox"/>
50115	Preah Khae	Health service dissemination	1	training	8000	Department of Health		<input type="checkbox"/>
50115	Preah Khae	Village health volunteer training	1	training	20000	Department of Health		<input type="checkbox"/>
50115	Preah Khae	Malaria and prevention public awareness education	4	training	13600	Department of Women		<input type="checkbox"/>
50115	Preah Khae	Dengue fever and prevention measures	1	time	60000	Department of Health		<input type="checkbox"/>
50115	Preah	Child friendly school support	2	schools	45000	Department of Education		<input type="checkbox"/>

District Data Book 2009: Development Plans and Projects

Commune GIS	Commune	Temporary Agreements				Supporter	Funding Source	Listed in CIP before DIW
		Project Name	Quantity	Unit	Est.Cost (K.Riels)			
	Khae					Youth and Sports		
50115	Preah Khae	Midwife capacity building	1	training	60000	Department of Health		<input type="checkbox"/>
50115	Preah Khae	HIV/AIDS carrier support	1	time	20000	Department of Health		<input type="checkbox"/>
50115	Preah Khae	HIV/AIDS awareness education	1	time	20000	Department of Health		<input type="checkbox"/>
50115	Preah Khae	Pregnant women health care	1	time	20000	Department of Health	PIF	<input type="checkbox"/>
50115	Preah Khae	Family planning program	1	training	8000	Department of Health		<input type="checkbox"/>
50115	Preah Khae	Women and child care program	1	training	8000	Department of Health		<input type="checkbox"/>
50115	Preah Khae	Networking	12	time	5520	Light of Hope (Ponleu Ney Kdey Sangkum)		<input type="checkbox"/>
50115	Preah Khae	NGOs staffs activities strengthening	1	training	6400	Light of Hope (Ponleu Ney Kdey Sangkum)		<input type="checkbox"/>
50115	Preah Khae	AIDS widespread control	1	time	35560	Light of Hope (Ponleu Ney Kdey Sangkum)		<input type="checkbox"/>
50115	Preah Khae	HIV/AIDS carrier rehabilitation	1	time	110800	Light of Hope (Ponleu Ney Kdey Sangkum)		<input type="checkbox"/>
50115	Preah Khae	Literacy class operation	5	class	29840	Light of Hope (Ponleu Ney Kdey Sangkum)		<input type="checkbox"/>
50115	Preah Khae	Public health improvement project	12	Month	30400	Light of Hope (Ponleu Ney Kdey Sangkum)		<input type="checkbox"/>
50115	Preah Khae	Small scale business training	2	training	9600	Light of Hope (Ponleu Ney Kdey Sangkum)		<input type="checkbox"/>
50115	Preah Khae	Water use improvement	5	time	570000	Light of Hope (Ponleu Ney Kdey Sangkum)		<input type="checkbox"/>
<b>NREM</b>								
50115	Preah	NRM project dissemination	5	time	8600	Light of Hope (Ponleu Ney		<input type="checkbox"/>



District Data Book 2009: Development Plans and Projects

Commune GIS	Commune	Temporary Agreements				Supporter	Funding Source	Listed in CIP before DIW
		Project Name	Quantity	Unit	Est.Cost (K.Riels)			
	Khae					Kdey Sangkum)		
50115	Preah Khae	Firewood saving and bio-gas stove project	10	set	6800	Department of Environment	PIF	<input type="checkbox"/>
<b>Administration and Security</b>								
50115	Preah Khae	Community roles strengthening	7	training	38400	Light of Hope (Ponleu Ney Kdey Sangkum)		<input type="checkbox"/>
50115	Preah Khae	Local governance capacity strengthening	7	training	13240	Light of Hope (Ponleu Ney Kdey Sangkum)		<input type="checkbox"/>
50115	Preah Khae	Community development role and strengthening	43	training	61800	Light of Hope (Ponleu Ney Kdey Sangkum)		<input type="checkbox"/>
50115	Preah Khae	Local community capacity building	30	training	57000	Light of Hope (Ponleu Ney Kdey Sangkum)		<input type="checkbox"/>
50115	Preah Khae	CBOs formation	2	training	3400	Light of Hope (Ponleu Ney Kdey Sangkum)		<input type="checkbox"/>
<b>Gender</b>								
50115	Preah Khae	Gender mainstreaming in commune investment plan	1	time	400	Department of Women	PIF	<input type="checkbox"/>
50115	Preah Khae	Law against domestic violence dissemination	2	time	10400	Department of Women	PIF	✓
50115	Preah Khae	Women & Children FP strengthening	2	training	10400	Department of Women	PIF	✓
50115	Preah Khae	Rescue children & women from violence	3	time	1200	Department of Women	PIF	✓

**Source:** CDPD, District Level Detail TA resulting from DIW

**8.3 Outputs, estimated and actual costs of C/S Fund Projects between 2005 and 2008, by Commune**

Commune	Project Type	Budget Year	Output		Quantity	Unit	Unit Cost MR	
			Description	Type			Estimate	Actual
Basedth	Rural Transport	2005	Laterite road	Repair	3.9	Km	33.92	29.25
Basedth	Rural Transport	2006	Laterite road	Repair	1.525	Km	27.90	27.69
Basedth	Rural Transport	2008	Wood bridge, 5 tonne standard, concrete abutments	New	1	Place	92.92	93.92
Kat Phluk	Irrigation	2005	Earth dam	Repair	0.73	Km	16.99	23.60
Kat Phluk	Irrigation	2005	Single pipe Culvert with gate	New	1	Place	10.84	23.60
Kat Phluk	Rural Transport	2006	Laterite road	Repair	0.836	Km	24.02	22.97
Kat Phluk	Rural Transport	2007	Gravel road	Repair	1.65	Km	41.83	40.50
Kat Phluk	Rural Transport	2008	Laterite road	Repair	1.664	Km	32.50	34.46
Kat Phluk	Rural Transport	2008	Single pipe culvert	New	1	Place	1.97	34.46
Nitean	Rural Transport	2005	Laterite road	Upgrade	2.8	Km	25.08	24.54
Nitean	Rural Transport	2006	Laterite road	Upgrade	2.03	Km	18.18	27.63
Nitean	Rural Transport	2007	Laterite road	Upgrade	0.766	Km	11.03	25.50
Nitean	Rural Transport	2007	Laterite road	Routine maintenance	1.2	Km	17.56	25.50
Nitean	Rural Transport	2008	Laterite road	Repair	1.85	Km	34.47	34.61
Pheakdei	Irrigation	2005	Earth dam	Repair	0.45	Km	21.26	25.08
Pheakdei	Irrigation	2005	Single pipe Culvert with gate	New	1	Place	4.32	25.08
Pheakdei	Rural Transport	2007	Gravel road	Upgrade	2.25	Km	51.18	40.07
Pheakdei	Rural Transport	2008	Laterite road	Repair	1.85	Km	34.37	27.50
Pheari Mean Chey	Rural Transport	2005	Earth road	New	1.774	Km	27.45	29.49
Pheari Mean Chey	Rural Transport	2005	Single pipe culvert	New	3	Place	2.49	29.49
Pheari Mean Chey	Rural Transport	2006	Laterite road	Repair	2.9	Km	20.19	27.40
Pheari Mean Chey	Rural Transport	2007	Laterite road	Upgrade	1.4	Km	23.45	22.20
Pheari Mean Chey	Rural Transport	2008	Laterite road	Repair	2.15	Km	37.57	37.19
Phong	Rural Transport	2005	Laterite road	Upgrade	3.74	Km	28.35	25.62
Phong	Rural Transport	2006	Laterite road	Repair	2.1	Km	27.15	25.66
Phong	Rural Transport	2007	Laterite road	Upgrade	1.9	Km	32.32	31.35
Phong	Rural Transport	2008	Laterite road	Repair	1.4	Km	33.73	32.72
Pou Angkrang	Rural Transport	2005	Laterite road	Upgrade	3.928	Km	39.04	34.37
Pou Angkrang	Rural Transport	2006	Laterite road	Upgrade	3.8	Km	42.37	39.50
Pou Angkrang	Rural Transport	2007	Laterite road	Repair	0.65	Km	10.59	48.95
Pou Angkrang	Rural Transport	2007	Laterite road	Upgrade	2.65	Km	43.44	48.95
Pou Angkrang	Rural Transport	2008	Laterite road	Repair	1.55	Km	49.37	53.76

District Data Book 2009: Development Plans and Projects

Commune	Project Type	Budget Year	Output		Quantity	Unit	Unit Cost MR	
			Description	Type			Estimate	Actual
Pou Chamraeun	Rural Transport	2005	Laterite road	Upgrade	3.6	Km	27.96	22.97
Pou Chamraeun	Rural Transport	2006	Single pipe culvert	New	1	Place	1.55	26.00
Pou Chamraeun	Rural Transport	2006	Laterite road	Upgrade	1.775	Km	26.64	26.00
Pou Chamraeun	Rural Transport	2007	Laterite road	Upgrade	2.78	Km	42.71	29.98
Pou Chamraeun	Rural Transport	2008	Laterite road	Repair	2.06	Km	38.35	38.00
Pou Mreal	Rural Transport	2005	Laterite road	Upgrade	3.07	Km	23.23	19.59
Pou Mreal	Rural Transport	2006	Laterite road	Upgrade	2.82	Km	35.37	30.00
Pou Mreal	Rural Transport	2007	Laterite road	Upgrade	4.2	Km	64.92	26.00
Pou Mreal	Rural Transport	2008	Laterite road	Repair	1.108	Km	28.97	27.50
Svay Chacheb	Irrigation	2005	Earth dam	Repair	0.75	Km	36.68	18.30
Svay Chacheb	Rural Transport	2006	Laterite road	Repair	1.213	Km	30.92	28.00
Svay Chacheb	Rural Transport	2007	Gravel road	Upgrade	1.8	Km	36.25	35.00
Svay Chacheb	Rural Transport	2008	Laterite road	Repair	1.35	Km	36.45	30.90
Tuol Ampil	Rural Transport	2005	Laterite road	Upgrade	2.8	Km	29.74	28.93
Tuol Ampil	Rural Transport	2006	Laterite road	Upgrade	1.97	Km	20.92	24.45
Tuol Ampil	Rural Transport	2007	Gravel road	Upgrade	1.9	Km	34.76	31.00
Tuol Ampil	Rural Transport	2008	Laterite road	Repair	1.45	Km	36.55	38.23
Tuol Sala	Rural Transport	2005	Single pipe culvert	New	3	Place	1.31	45.17
Tuol Sala	Rural Transport	2005	Laterite road	New	3.25	Km	46.39	45.17
Tuol Sala	Rural Transport	2006	Laterite road	Repair	1.037	Km	25.78	25.00
Tuol Sala	Rural Transport	2007	Laterite road	Upgrade	1.4	Km	21.71	21.00
Tuol Sala	Rural Transport	2008	Laterite road	Repair	1.634	Km	35.91	35.60
Kak	Rural Transport	2005	Laterite road	Upgrade	2.4	Km	28.91	21.12
Kak	Rural Transport	2006	Laterite road	Repair	1.8	Km	32.46	32.10
Kak	Rural Transport	2007	Gravel road	Upgrade	3.5	Km	54.51	26.25
Kak	Rural Transport	2008	Laterite road	Repair	1.6	Km	31.41	29.52
Svay Rumpear	Rural Transport	2005	Laterite road	Repair	1.82	Km	25.00	20.84
Svay Rumpear	Rural Transport	2006	Laterite road	Repair	2.007	Km	33.42	31.90
Svay Rumpear	Rural Transport	2007	Gravel road	Upgrade	1.433	Km	29.79	28.98
Svay Rumpear	Rural Transport	2008	Laterite road	Repair	1.35	Km	31.94	32.36
Preah Khae	Rural Transport	2005	Laterite road	Upgrade	3.1	Km	23.44	19.50
Preah Khae	Rural Transport	2006	Earth road	Repair	1.7	Km	29.80	23.29
Preah Khae	Rural Transport	2007	Gravel road	Upgrade	2.1	Km	30.98	30.20
Preah Khae	Rural Transport	2008	Laterite road	Repair	1.55	Km	28.34	27.19

Source: PID

#### 8.4 Total Expenditure on C/S Fund Projects by sector and commune between 2005 and 2008

Sector	Total Cost in Million Riels						
	Basedth	Kat Phluk	Nitean	Pheakdei	Pheari Mean Chey	Phong	Pou Angkrang
Irrigation		23.60		25.08			
Rural Transport	150.87	97.93	112.27	67.57	116.28	115.35	93.26
							116.95

Continue...

Sector	Total Cost in Million Riels						
	Pou Mreal	Svay Chacheb	Tuol Ampil	Tuol Sala	Kak	Svay Rumpear	Preah Khae
Irrigation		18.30					
Rural Transport	103.09	93.90	122.60	126.77	108.99	114.08	100.18

Source: PID

#### 8.5 Actual 2009 C/S Fund projects by Commune

Commune	Project Type	Project Output		Quantity	Unit	Fund Source (Riels)		
		Description	Type			Total	C/S	Local Contribution
Basedth	Rural Transport	Natural Gravel road	Upgrade	1.05	km	49,291,000	47,791,000	1,500,000
Basedth	Rural Transport	Natural Gravel road	Upgrade	0.95	km	49,291,000	47,791,000	1,500,000
Basedth	Rural Transport	Natural Gravel road	Upgrade	0.47	km	49,291,000	47,791,000	1,500,000
Basedth	Rural Transport	Natural Gravel road	Upgrade	0.18	km	49,291,000	47,791,000	1,500,000
Basedth	Rural Transport	Natural Gravel road	Upgrade	0.05	km	49,291,000	47,791,000	1,500,000
Kat Phluk	Rural Transport	Natural Gravel road	Upgrade	1.45	km	40,414,300	39,638,300	776,000
Kat Phluk	Rural Transport	Natural Gravel road	Upgrade	0.55	km	40,414,300	39,638,300	776,000
Nitean	Rural Transport	Natural Gravel road	Upgrade	1.11	km	39,694,210	39,194,210	500,000
Nitean	Rural Transport	Single pipe culvert 0.6m diameter	New	1	Place	39,694,210	39,194,210	500,000
Nitean	Rural Transport	Natural Gravel road	Upgrade	0.34	km	39,694,210	39,194,210	500,000
Pheakdei	Rural Transport	Natural Gravel road	Upgrade	0.3	km	49,213,860	48,507,860	706,000
Pheakdei	Rural Transport	Natural Gravel road	Upgrade	1.9	km	49,213,860	48,507,860	706,000
Pheari Mean Chey	Rural Transport	Natural Gravel road	Upgrade	1.062	km	41,489,932	40,689,932	800,000
Pheari Mean Chey	Rural Transport	Natural Gravel road	Upgrade	0.346	km	41,489,932	40,689,932	800,000
Pheari Mean Chey	Rural Transport	Natural Gravel road	Upgrade	0.784	km	41,489,932	40,689,932	800,000
Phong	Rural Transport	Natural Gravel road	Upgrade	0.95	km	40,899,835	39,361,000	1,538,835
Phong	Rural Transport	Natural Gravel road	Upgrade	1.72	km	40,899,835	39,361,000	1,538,835
Pou Angkrang	Rural Transport	Natural Gravel road	Upgrade	1	km	103,402,101	102,125,001	1,277,100

District Data Book 2009: Development Plans and Projects

Commune	Project Type	Project Output		Quantity	Unit	Fund Source (Riels)		
		Description	Type			Total	C/S	Local Contribution
Pou Angkrang	Rural Transport	Natural Gravel road	Upgrade	0.2	km	103,402,101	102,125,001	1,277,100
Pou Angkrang	Rural Transport	Natural Gravel road	Upgrade	1.3	km	103,402,101	102,125,001	1,277,100
Pou Angkrang	Rural Transport	Natural Gravel road	Upgrade	1.57	km	103,402,101	102,125,001	1,277,100
Pou Angkrang	Rural Transport	Natural Gravel road	Upgrade	0.63	km	103,402,101	102,125,001	1,277,100
Pou Angkrang	Rural Transport	Natural Gravel road	Upgrade	0.7	km	103,402,101	102,125,001	1,277,100
Pou Chamraeun	Rural Transport	Natural Gravel road	Upgrade	0.65	km	44,630,400	43,865,600	764,800
Pou Chamraeun	Rural Transport	Natural Gravel road	Upgrade	0.823	km	44,630,400	43,865,600	764,800
Pou Chamraeun	Rural Transport	Natural Gravel road	Upgrade	0.527	km	44,630,400	43,865,600	764,800
Pou Mreal	Rural Transport	Natural Gravel road	Upgrade	1.029	km	60,136,000	59,286,000	850,000
Pou Mreal	Rural Transport	Natural Gravel road	Upgrade	0.95	km	60,136,000	59,286,000	850,000
Pou Mreal	Rural Transport	Natural Gravel road	Upgrade	1.921	km	60,136,000	59,286,000	850,000
Svay Chacheb	Rural Transport	Natural Gravel road	Upgrade	0.947	km	41,215,800	40,715,800	500,000
Svay Chacheb	Rural Transport	Natural Gravel road	Upgrade	0.445	km	41,215,800	40,715,800	500,000
Tuol Ampil	Rural Transport	Natural Gravel road	Repair	1.323	km	45,614,952	45,014,952	600,000
Tuol Ampil	Rural Transport	Single pipe culvert 0.6m diameter	Repair	1	Place	45,614,952	45,014,952	600,000
Tuol Sala	Rural Transport	Natural Gravel road	Upgrade	0.57	km	38,700,000	38,054,000	646,000
Tuol Sala	Rural Transport	Natural Gravel road	Upgrade	1.008	km	38,700,000	38,054,000	646,000
Kak	Rural Transport	Natural Gravel road	Upgrade	1.2	km	36,071,000	35,364,000	707,000
Kak	Rural Transport	Natural Gravel road	Upgrade	0.7	km	36,071,000	35,364,000	707,000
Svay Rumpear	Rural Transport	Natural Gravel road	Upgrade	0.64	km	48,271,198	47,726,198	545,000
Svay Rumpear	Rural Transport	Natural Gravel road	Upgrade	1.55	km	48,271,198	47,726,198	545,000
Preah Khae	Rural Transport	Natural Gravel road	Upgrade	1.05	km	36,596,030	35,396,030	1,200,000
Preah Khae	Rural Transport	Natural Gravel road	Upgrade	1.25	km	36,596,030	35,396,030	1,200,000

Source: PID

## 9 District level Projects from 2006 to 2009

District Initiative Projects (DIPs) are funded by Danida, DFID and PSDD (UNDP, DFID and SIDA).

### **Funding for 2006-2008**

Between 2006 and 2008 there were 14 provinces funded by PSDD and 10 by Danida and DFID. The list of provinces and who funded these is below

#### *Danida and DFID funded DIPs:*

Kampong Cham	Kampong Speu	Koh Kong	Kratie	Monduliri
Pursat	Ratanakiri	Siem Reap	Sihanoukville	Kep

#### *PSDD funded DIPs:*

Banteay Meanchey	Battambang	Kampong Chhnang	Kandal	Phnom Penh
Prey Veng	Svay Rieng	Takeo	Kampong Thom	Preah Vihear
Stung Treng	Kampot	Oddar Meanchey	Pailin	

### **Funding for 2009**

In 2009 there was a change to the number of provinces funded by the two streams. Danida and DFID were still funding the same 10 provinces they had been funding the previous three years, but two more provinces were added *Kampong Thom and Kampot*. Now PSDD funds 12 provinces and Danida and DFID fund 12.

## 9.1 District Initiative Infrastructure Projects from 2006 to 2009

### 9.1.1 District Initiative Infrastructure Projects for 2006 to 2008

Date	Project Name	Implementing Agencies	Budget (US\$)	Project Output & Capacity	Number of Beneficiaries
2007	Repair dam of Angtakeb	Inter-commune	13,494.00		
2008	Water gate rehabilitation of Tadeng Tanuon	Inter-commune	16,400.00	500m, 1700 ha irrigated	3 com, 1906 families , 9195 peoples (F: 4801)

### 9.1.2 District Initiative Infrastructure Projects in 2009

*No District Initiative Infrastructure Projects have been implemented in this district for 2009*

## 9.2 District Initiative Service Projects from 2006 to 2009

### 9.2.1 District Initiative Service Projects for 2006 to 2008

Date	Project Names	Implementing agencies	Budget (US\$)	Project Output & Capacity	Number of Beneficiaries
2007	Dissemination on land law	District Land	1,545.00		
2007	Dissemination on NREM law	District Environment	2,772.00		
2007	Organize Tree Plantation Day	District Environment	1,192.50		
2007	Capacity building training for women on producing stove using less firewood	District WA	1,240.50		
2008	Training and demo on compost making	District AGRI	2,520.00	3 trainings and 42 demo places	254 peoples (F: 192)
2008	Dissemination and support on saving firewood oven	District WA	2,120.00	10 trainings and 14 demo places	1400 peoples (F: 1297)
2008	Training and support on family diversified crop planation	District AGRI	3,600.00	10 trainings	75 farmers (F: 42)
2008	Select and training village vets	District AGRI	2,360.00	1 training	32 farmers (F: 5)

### 9.2.2 District Initiative Service Projects in 2009

Project Name	Sector	Implementing Agency	Budget	Project outputs/ capacities	No. of Beneficiaries		Progress	Remarks on Issues of Progress
					Total	Female		
Cow-buffalo vaccination	AGR	Agriculture Office	\$2,467.75	2661 heads	2,832	1,437	100%	
Training on Biogas cooking stove and demonstration	NRM	WA Office	\$2,532.25	4 courses	200	89	20%	
Training on Firewood saving cooking stove technic and demonstration	NRM	WA Office	\$2,000.00	18 courses	720	250	40%	

## 9.3 Inter Commune Council Projects in 2008 and 2009

### 9.3.1 ICC Projects in 2008

*No ICC projects in this district at this time*

### 9.3.2 ICC Projects in 2009

*No ICC projects in this district at this time*

**Source:** ICC project, Ministry of Interior (DoLA), -UNDP project for Local Governance – DDLG

## 9.4 Other Projects in 2008 and 2009

### 9.4.1 RPRP

*There are no RPRP projects being implemented in this district or province at this time. The RPRP is only being implemented in Svay Rieng and Prey Veng*

#### 9.4.1.1 RPRP Projects from 2006 to 2008

*No RPRP projects in this district at this time*

#### 9.4.1.2 RPRP Projects in 2009

*No RPRP projects in this district at this time*

### 9.4.2 Seth Korma

#### 9.4.2.1 Seth Koma 2007

District		Basedth	Chbar Mon	Kong Pisei	Aoral	Odongk	Phnum Sruoch	Samraong Tong	Thpong	Total
# of Communes		15	5	13	5	15	12	15	7	87
# of Villages		218	56	250	69	251	145	295	74	1358
CCWC Operational cost		\$4,174	\$1,258	\$7,830	\$1,362	\$4,438	\$3,276	\$7,871	\$2,487	\$32,696
Events (# decided by commune)		\$1,500	\$500	\$1,600	\$500	\$1,500	\$1,200	\$1,750	\$800	\$9,350
CPS	# of teachers	0	0	64	0	0	0	66	10	140
	Budget for teachers	\$0	\$0	\$4,320	\$0	\$0	\$0	\$4,455	\$675	\$9,450
	# of CPS shelter	0	0	4	0	0	1	10	6	21
	Total cost	\$0	\$0	\$4,800	\$0	\$0	\$1,375	\$8,625	\$7,200	\$22,000
	Carry over of 2006 shelter construction	\$0	\$0	\$0	\$0	\$0	\$0	\$3,160	\$0	\$3,160
Pilot PHAST/ CLTS		\$1,400	\$1,400	\$1,400	\$1,400	\$1,400	\$1,400	\$1,400	\$1,400	\$11,200
Total		\$7,074	\$3,158	\$19,950	\$3,262	\$7,338	\$7,251	\$27,261	\$12,562	\$87,856

**Source:** UNICEF



**9.4.2.2 Seth Koma 2008**

Description		Basedth	Chbar Mon	Kong Pisei	Aoral	Odongk	Phnum Sruoch	Samraong Tong	Thpong	Total
# of C/S		15	5	13	5	15	12	15	7	87
# of Village		218	56	250	69	251	145	295	74	1358
CCWC Ope. cost		\$5,616	\$1,672	\$5,600	\$1,828	\$6,012	\$4,140	\$6,540	\$2,288	\$33,696
Unearmarked budget		\$1,200	\$600	\$900	\$600	\$900	\$900	\$900	\$600	\$6,600
Events (#decided by C/S)		\$3,000	\$1,000	\$2,900	\$1,000	\$3,000	\$2,400	\$3,250	\$1,500	\$18,050
CPS	# old teachers	0	0	64	0	0	1	66	10	141
	# new teachers	6	0	5	5	6	8	5	5	40
	Old Teacher allowance	\$0	\$0	\$4,320	\$0	\$0	\$90	\$4,455	\$675	\$9,540
	New Teacher allowance	\$225	\$0	\$188	\$188	\$225	\$300	\$188	\$188	\$1,500
	# of CPS shelter	0	0	5	0	0	0	4	4	13
Total cost for shelter		\$0	\$0	\$4,000	\$0	\$0	\$0	\$3,200	\$3,200	\$10,400
CLTS(CCWC Piloting of PHAST/CLTS 2007)		\$100	\$100	\$100	\$100	\$100	\$100	\$100	\$100	\$800
Total Initial allocated budget		\$10,041	\$3,272	\$17,908	\$3,616	\$10,137	\$7,830	\$18,533	\$8,451	\$79,786

**Source:** UNICEF

**9.4.2.3 Seth Koma 2009**

Description		Basedth	Chbar Mon	Kong Pisei	Aoral	Odongk	Phnum Sruoch	Samraong Tong	Thpong	Total
# of Communes		15	5	13	5	15	12	15	7	87
# of Villages		218	56	250	69	251	145	295	74	1358
Project 01: Local Governance for Children's Rights Program (LGCR)	CCWC Ope. cost	\$3,000	\$1,000	\$2,600	\$1,000	\$3,000	\$2,400	\$3,000	\$1,400	\$17,400
	Discretionary Funds	\$0	\$0	\$0	\$0	\$0	\$500	\$500	\$500	\$1,500
	Events	\$750	\$250	\$650	\$250	\$750	\$600	\$750	\$350	\$4,350
	Health Intervention	\$1,600	\$0	\$1,600	\$1,000	\$1,600	\$1,800	\$1,000	\$1,400	\$10,000
	CPS Teacher allowance	\$203	\$0	\$4,320	\$135	\$203	\$203	\$4,455	\$675	\$10,193
	New CPS shelter	\$0	\$0	\$800	\$0	\$800	\$800	\$800	\$0	\$3,200
	Renovation of CPS shelter	\$600	\$0	\$1,500	\$300	\$300	\$0	\$600	\$0	\$3,300
	CPS materials and furniture	\$120	\$0	\$2,560	\$80	\$120	\$120	\$2,640	\$400	\$6,040
	PE	\$90	\$0	\$1,920	\$60	\$90	\$90	\$1,980	\$300	\$4,530
	Social Services Mapping	\$1,744	\$448	\$2,000	\$552	\$2,008	\$1,160	\$2,360	\$592	\$10,864
	BR	\$0	\$0	\$0	\$0	\$0	\$216	\$1,656	\$144	\$2,016
Project 02: Water, Sanitation and Hygiene (WASH)	Monitoring CLTS Implementation 2007-2008	\$200	\$100	\$450	\$0	\$200	\$400	\$1,500	\$400	\$3,250
	CLTS 2009 Implementation	\$0	\$0	\$0	\$0	\$0	\$2,887	\$18,543	\$2,110	\$23,539
	PHAST	\$443	\$0	\$2,658	\$0	\$0	\$2,658	\$7,531	\$2,215	\$15,505
	PHAST for CPS Teacher	\$229	\$0	\$4,685	\$157	\$223	\$220	\$4,842	\$752	\$11,107
	Advocacy	\$1,500	\$500	\$1,300	\$500	\$1,500	\$1,200	\$1,500	\$700	\$8,700
Carry over		\$0	\$0	\$0	\$0	\$344	\$637	\$0	\$0	\$981
<b>Total</b>		<b>\$10,479</b>	<b>\$2,298</b>	<b>\$27,043</b>	<b>\$4,034</b>	<b>\$11,137</b>	<b>\$15,889</b>	<b>\$53,657</b>	<b>\$11,938</b>	<b>\$136,475</b>

*Source: UNICEF*

## **SECTION D: SERVICES AND ORGANIZATIONS**



## 10 Infrastructure

### 10.1 Length of and Expenditure on Roads in 2008, by District

Roads	KSP	Phnum Srouch	Kong Pisey	Boseth	Chhba Mon	Tporng	Oudong	Oral	Samrong tong
Length of paved road in the district	113	20	22	0	29	0	33	0	9
Length of unpaved roads in the district	1,555	270	197	208	57	60	489	152	121
Amount spent on construction of roads in 2008 (\$)	255,108	n/a	32,000	79,260	n/a	18,049	n/a	n/a	125,799
Amount spent on repair and rehabilitation of roads in 2008 (\$)	31,601	n/a	0	18,293	n/a	0	n/a	n/a	13,308

**Note 1:** Please note that these data are not necessarily complete or correct. The data are derived from government agencies at provincial and district level which used different recording systems, did not always have complete data or were, sometimes, less than willing to share their data.

**Note 2:** Please be aware that these data are incomplete due to the fact that the amounts for the construction, repair and rehabilitation recorded reflect only funds provided by the government, not the contributions by any other parties.

### 10.2 Scale of and Expenditure on Irrigation in 2008, by District

Irrigation	KSP	Phnum Srouch	Kong Pisey	Boseth	Chhba Mon	Tporng	Oudong	Oral	Samrong tong
Number of irrigation schemes operating in 2008	30	5	5	8	2	2	3	2	3
Total nr of hectares under irrigation in dry season 2008	5,406	65	788	165	401	262	650	75	3,000
Total funds spent in 2008 on construction of irrigation systems (\$)	15,899	n/a	n/a	0	n/a	n/a	0	n/a	15,899
Total funds spent in 2008 on rehabilitation/repair of irrigation systems (\$)	36,759	n/a	n/a	16,400	n/a	n/a	20,359	n/a	0
Total funds spent in 2008 on operation and maintenance (\$)	-	n/a	n/a	0	n/a	n/a	0	n/a	0

**Note 1:** Please note that these data are not necessarily complete or correct. The data are derived from government agencies at provincial and district level which used different recording systems, did not always have complete data or were, sometimes, less than willing to share their data.

**Note 2:** Please be aware that the data above are incomplete as these only reflect funds provided by the government, not the contributions by farmers or other parties.

### 10.3 Power Supply in 2008, by District

Electricity	KSP	Phnum Srouch	Kong Pisey	Boseth	ChhbaMon	Tporng	Oudong	Oral	Samrong tong
Total number of electricity connections to households	10,776	1,200	590	525	4,693	0	2,184	0	1,548
Total number of electricity connections to agencies, companies, organizations	6	1	0	0	3	0	1	0	1
Total volume in KWh of electricity consumed last in 2008	3,224,400	288,000	70,800	94,680	1,689,480	0	524,160	0	557,280
Total amount collected from users for consumed electricity (\$)	1,998,580	144,000	49,560	86,740	1,013,688	0	314,496	0	390,096
Per capita electricity consumption in 2008 in Kwh	22	240kw	96kw	432kw	468kw	0	265 kw	0	432kw

**Note 1:** Please note that these data are not necessarily complete or correct. The data are derived from government agencies at provincial and district level which used different recording systems, did not always have complete data or were, sometimes, less than willing to share their data.

**Note 2:** These data only record electricity provided by electricity companies and does not include homes powered by generators or batteries (for this information see Section B: General Profile, Part 1: General Information; table 1.3.1 and chart 1.3.4).

**Note 3:** In most provinces electricity is only provided through town-based networks

**Note 4:** Per capita consumption is calculated by dividing the total volume of electricity produced in 2008 by the number of people living in each district as per the 2008 census (for the provincial data it is calculated against the number of people living in the province)

## 11 Health Facilities

*Please note that the Operational District (health) boundaries are different to the administrative district boundaries. Therefore the data provided here shows the facilities, staff, NGOs etc in each Operational District within the province NOT the administrative district.*

### Acronyms

<b>Com Cov</b>	Commune Covered	<b>MW2</b>	Secondary Midwives
<b>CPA</b>	Complementary Package of Activities	<b>NU1</b>	Primary Nurse
<b>Dr</b>	Doctor	<b>NU2</b>	Secondary Nurse
<b>FDH</b>	Former District Hospital	<b>OD</b>	Operational District
<b>HC</b>	Health Center	<b>Others</b>	Other Staff
<b>HC (NB)</b>	Health Center no building	<b>PHD</b>	Provincial Health Department
<b>HP</b>	Health Post	<b>Pop 04-05</b>	Population Covered 2004 or 2005
<b>MA</b>	Medical Assistant	<b>RH</b>	Referral Hospital
<b>MPA</b>	Minimum Package of Activities	<b>Vil Cov</b>	Village Covered
<b>MW1</b>	Primary Midwives	<b>VIL-HC</b>	Distance from Village to Health Center

### 11.1 Health Facilities in the Province, by Operational District

Kompong Speu	OD	RH	HC	HP
Kampong Speu.	1		22	
Kong Pisey	1	1	19	
Oudaung	1	1	9	
<b>Total</b>	<b>3</b>	<b>2</b>	<b>50</b>	<b>0</b>

## 11.2 Health Facilities and Staff in the province, by Operational District

This table shows health facilities, staff and coverage of health facilities in each operational district.

No	Facility Name	Type	Class	Dr	Ma	Nu2	Nu1	Mw2	Mw1	Others	Com Cov	Vil Cov	Pop. 04-05
<b>Kampong Speu.</b>													
1	Chbar Thum	HC	MPA	0	1	4	1	1	0	0	3	18	13,542
2	Dom Kravan	HC	MPA	1	0	2	6	2	1	1	2	19	12,925
3	Kaheng Ta Or	HC	MPA	0	0	2	4	1	0	0	2	35	16,913
4	Kraing Pnuey	HC	MPA	0	0	0	4	1	0	0	2	36	19,325
5	Kraing Skuh	HC	MPA	0	0	2	4	0	1	0	2	33	16,471
6	Krosang Chek	HC	MPA	0	0	1	3	1	0	0	2	28	16,378
7	Krouch Meas	HC	MPA	0	0	2	4	0	1	0	2	40	15,496
8	Moha Sang	HC	MPA	0	0	1	4	1	1	1	2	34	14,901
9	Oral	FDH	MPA	0	0	8	6	1	0	1	8	68	21,407
10	Phnum Touch Pang Lovea	HC	MPA	0	1	0	2	1	0	0	2	36	17,593
11	Prey Chumpou Mean Ang	HC	MPA	0	1	2	3	0	0	0	5	40	20,685
12	Roka Koh	HC(NB)	None	0	0	0	0	0	2	0	1	12	7,156
13	Roka Tep	HC	MPA	0	1	4	5	3	1	0	2	19	18,274
14	Roleang Chak	HC	MPA	0	0	0	1	0	0	0	3	26	11,970
15	Roleang Sen	HC	MPA	0	0	2	4	1	1	0	2	40	19,257
16	Samraong Rumduol	HC	MPA	0	0	1	3	0	0	0	2	15	10,010
17	Samraong Sambo	HC	MPA	0	1	2	3	1	0	0	2	36	14,079
18	Ta Lat	HC	MPA	0	0	1	5	1	0	1	3	41	23,848
19	Traeng Trayueng	HC	MPA	1	1	4	3	1	0	1	3	53	32,050
20	Trapeang Kong	HC	MPA	0	0	3	5	1	1	0	1	29	13,896
21	Trapeang Kraloeung	FDH	MPA	2	1	3	9	3	1	0	2	26	14,622
<b>Total:</b>				<b>4</b>	<b>7</b>	<b>44</b>	<b>79</b>	<b>20</b>	<b>10</b>	<b>5</b>	<b>53</b>	<b>684</b>	<b>350,798</b>
<b>Kong Pisey</b>													
1	Voa Sa	HC	MPA	0	1	1	4	1	0	0	1	23	14,983
2	Barsedth Pomreal	FDH	MPA	0	0	2	9	1	1	1	2	40	21,886
3	Chongruk	HC	MPA	0	1	0	10	0	2	0	1	25	13,414
4	Kak Preah Khe	HC	MPA	0	0	1	1	0	1	0	2	23	12,271
5	Kat Phluk Pheakdei	HC	MPA	0	0	2	0	0	1	0	2	20	14,173
6	Moha Russei	HC	MPA	0	0	2	1	0	0	0	1	22	9,534
7	Nitean Chamroeun	HC	MPA	0	0	0	2	0	0	0	2	26	14,082
8	Phong	HC(NB)	None	0	0	2	1	0	0	0	1	13	8,717
9	Pichr Muni Teuk La-ak	HC	MPA	0	0	1	0	1	0	0	2	25	11,023



No	Facility Name	Type	Class	Dr	Ma	Nu2	Nu1	Mw2	Mw1	Others	Com Cov	Vil Cov	Pop. 04-05
10	Pou Angkrang	HC	MPA	0	0	1	1	0	0	0	2	22	18,012
11	Preah Nipean	HC	MPA	0	0	2	2	1	0	0	1	27	12,456
12	Prey Nheat	HC(NB)	None	0	0	1	0	0	1	1	1	25	10,277
13	Prey Vihear	HC	MPA	0	0	1	2	0	0	0	1	19	10,061
14	Rumpea Mean Chey	HC	MPA	0	1	2	0	1	0	0	2	25	14,777
15	Sdok	HC	MPA	0	0	0	0	0	0	0	2	20	9,585
16	Snam Krapeu	HC	MPA	0	0	1	2	0	0	0	1	24	12,980
17	Srang	HC	MPA	0	0	2	1	0	1	0	2	21	12,434
18	Tuol Ampil	HC	MPA	0	0	1	0	0	1	0	1	15	10,057
19	Tuol Sala Svay Chacheb	HC	MPA	0	0	1	0	0	0	0	2	32	16,616
<b>Total:</b>				<b>0</b>	<b>3</b>	<b>23</b>	<b>36</b>	<b>5</b>	<b>8</b>	<b>2</b>	<b>29</b>	<b>447</b>	<b>247,338</b>
<b>Oudaung</b>													
1	Veal Ang Popel	HC	MPA	0	0	1	3	1	1	0	2	35	14,772
2	Amleang	HC	MPA	0	0	1	3	0	0	0	1	11	8,019
3	Anluong Chrey	HC	MPA	0	0	1	2	0	2	1	1	10	10,217
4	Cheung Roas Samaki	HC	MPA	0	0	0	0	0	2	0	2	31	13,862
5	Damnak Chan	HC	MPA	0	1	0	2	0	0	0	2	33	12,502
6	Damnak Smach	HC	MPA	0	0	1	0	0	1	4	1	18	8,316
7	Dom Kvet	HC	MPA	0	0	1	1	0	1	0	1	2	1,799
8	Khsem Khsan Trach Torng	HC	MPA	0	1	0	2	0	2	0	2	36	16,339
9	Monor Rung Roeang	FDH	MPA	0	0	1	3	0	0	0	2	17	12,385
<b>Total:</b>				<b>0</b>	<b>2</b>	<b>6</b>	<b>16</b>	<b>1</b>	<b>9</b>	<b>5</b>	<b>14</b>	<b>193</b>	<b>98,211</b>
<b>Total All</b>				<b>4</b>	<b>12</b>	<b>73</b>	<b>131</b>	<b>26</b>	<b>27</b>	<b>12</b>	<b>96</b>	<b>1324</b>	<b>696,347</b>

Source: MEDiCAM – Infrastructure - ([http://www.medicam-cambodia.org/hsi/health\\_system/srch/index.asp?cboLcn=6&cmdSearch=Search&cboCHName=&cboType=](http://www.medicam-cambodia.org/hsi/health_system/srch/index.asp?cboLcn=6&cmdSearch=Search&cboCHName=&cboType=))

### 11.3 Deliveries in 2007 in the Province, by Operational District

OD	Deliveries	Deliveries at home		Deliveries	Total deliveries	Total deliveries
	at HC	By Health Staff	ByTBAs	at RH	by Health Staff	by health staff and TBAs
Kampong Speu	515	2384	4716	571	3470	8186
Kong Pisey	524	2101	1655	67	2692	4347
Ou Dongk	157	984	1968	243	1384	3352
<i>Sub-total</i>	<i>1196</i>	<i>5469</i>	<i>8339</i>	<i>881</i>	<i>7546</i>	<i>15885</i>

Source: MoH, Annual Statistics 2007

## 12 Education<sup>2</sup>

### 12.1 Schools, Classes, Students, Staff, for for all levels, for 2007/2008 by District

District	Number of Schools	Disadv. Schools	Number of Classes	Classes in Pagoda	Enrollment		Repeaters		Teaching Staff		Non-Teaching Staff		Total Staff	
					Total	Girl	Total	Girl	Total	Female	Total	Female	Total	Female
Barset	59	0	610	5	29,305	13,762	3,201	1,491	508	91	115	8	623	99
Chbar Morn	30	0	317	0	14,881	6,494	674	221	409	206	131	52	540	258
Korng Pisei	75	0	634	0	28,479	13,010	2,231	959	690	187	150	20	840	207
Oral	28	0	172	0	6,849	3,236	1,060	500	123	20	24	2	147	22
Oudong	79	0	712	1	32,280	14,940	3,440	1,464	696	213	145	20	841	233
Phnom Sruoch	60	0	523	7	24,492	11,469	1,809	749	415	124	93	15	508	139
Samrong Torng	83	0	732	0	32,843	15,297	3,110	1,356	856	338	226	49	1,082	387
Thporng	37	1	282	6	13,464	6,376	1,589	705	227	50	44	2	271	52
<b>Whole Province</b>	451	1	3,982	19	182,593	84,584	17,114	7,445	3,924	1,229	928	168	4,852	1,397
- Urban Area	30	0	317	0	14,881	6,494	674	221	409	206	131	52	540	258
- Rural Area	393	1	3,493	19	160,863	74,854	15,380	6,724	3,392	1,003	773	114	4,165	1,117
- Remote Area	28	0	172	0	6,849	3,236	1,060	500	123	20	24	2	147	22

### 12.2 Characteristics of Schools and School Principals for 2007/2008 by Commune

Commune	Number of Schools				2 - Shift	Floating	Schools	Attached	Schools Without		Characteristics of School Principals (Incharge)			
	Pre-Sch	Primary	College	Lycee	Schools	Schools	in Pagoda	Pre-Sch	Water Sup.	Latrine	Avg. Age	Avg. Service	U.Sec+ Ed.	Female
Basedth	2	4	0	0	3	0	0	1	1	1	48.4	24.7	0	0
Kat Phluk	0	2	1	0	2	0	1	0	0		45.5	19.7	1	0
Nitean	0	2	1	0	3	0	1	0	0		49.5	23.7	1	0
Pheakdei	0	2	0	0	2	0	1	0	1	1	47.1	20.0	0	0
Pheari Mean Chey	0	1	0	0	1	0	1	0	0		55.4	23.0	0	0
Phong	0	4	1	0	5	0	1	0	0		51.8	25.6	0	0
Pou Angkrang	4	4	1	0	3	0	2	4	2	1	50.7	25.7	1	0
Pou Chamraeun	2	4	1	0	4	0	0	2	2	1	53.6	25.7	0	0
Pou Mreal	1	3	0	1	3	0	0	1	0		48.2	21.8	1	0

<sup>2</sup> All the data for section 12 comes from the Ministry of Education, Youth and Sport (MoEYS)

Commune	Number of Schools				2 - Shift	Floating	Schools	Attached	Schools Without			Characteristics of School Principals (Incharge)			
	Pre-Sch	Primary	College	Lycee	Schools	Schools	in Pagoda	Pre-Sch	Water Sup.	Latrine		Avg. Age	Avg. Service	U.Sec+ Ed.	Female
Svay Chacheb	0	2	0	0	2	0	0	0	0			48.5	21.5	0	0
Tuol Ampil	1	2	1	0	2	0	0	1	1	1		55.0	25.3	1	0
Tuol Sala	0	3	1	0	4	0	2	0	0			45.3	21.0	1	0
Kak	0	3	1	0	4	0	1	0	0			52.0	23.8	0	0
Svay Rumpear	0	1	1	0	1	0	0	0	1	1		47.7	23.0	0	0
Preah Khae	0	2	0	0	2	0	0	0	0			56.9	27.5	0	0

### 12.3 Enrolment by Level of Education, 2006/2007 by Commune

Commune	School	Pre school		Primary School		Lower Secondary School		Upper Secondary School		Enrolment	
		Total	Female	Total	Female	Total	Female	Total	Female	Total	Female
Basedth	6	136	75	2434	1189	0	0	0	0	2570	1264
Kat Phluk	2	0	0	1575	720	0	0	0	0	1575	720
Nitean	3	0	0	1649	765	380	158	0	0	2029	923
Pheakdei	2	0	0	1171	565	0	0	0	0	1171	565
Pheari Mean Chey	1	0	0	359	176	0	0	0	0	359	176
Phong	5	0	0	2046	998	608	236	0	0	2654	1234
Pou Angkrang	9	173	95	2080	985	914	367	0	0	3167	1447
Pou Chamraeun	7	117	69	2061	1018	76	26	0	0	2254	1113
Pou Mreal	5	23	13	1303	597	1232	499	451	95	3009	1204
Svay Chacheb	2	0	0	1327	651	0	0	0	0	1327	651
Tuol Ampil	4	46	26	1405	710	313	88	0	0	1764	824
Tuol Sala	4	0	0	2072	1064	524	169	0	0	2596	1233
Kak	4	0	0	2018	986	218	85	0	0	2236	1071
Svay Rumpear	1	0	0	1534	743	0	0	0	0	1534	743
Preah Khae	3	40	28	1323	605	0	0	0	0	1363	633

**12.4 Enrolment by Level of Education, 2007/2008 by Commune**

Commune	School	Pre school		Primary School		Lower Secondary School		Upper Secondary School		Enrolment	
		Total	Female	Total	Female	Total	Female	Total	Female	Total	Female
Basedth	6	102	66	2358	1136	0	0	0		2460	1202
Kat Phluk	3	0	0	1643	783	129	53	0		1772	836
Nitean	3	0	0	1484	708	506	228	0		1990	936
Pheakdei	2	0	0	1287	629	0	0	0		1287	629
Pheari Mean Chey	1	0	0	297	144	0	0	0		297	144
Phong	5	0	0	1972	949	529	238	0		2501	1187
Pou Angkrang	9	195	102	2013	960	852	355	0		3060	1417
Pou Chamraeun	7	78	46	1988	949	157	67	0		2223	1062
Pou Mreal	5	20	11	1283	602	947	366	644	159	2894	1138
Svay Chacheb	2	0	0	1308	666	0	0	0		1308	666
Tuol Ampil	4	37	22	1302	622	329	117	0		1668	761
Tuol Sala	4	0	0	1954	976	551	238	0		2505	1214
Kak	4	0	0	1960	942	443	185	0		2403	1127
Svay Rumppear	2	0	0	1394	676	139	71	0		1533	747
Preah Khae	2	0	0	1404	696	0	0	0		1404	696

**12.5 Aspects of Enrolment for 2007/2008 by Commune**

Commune	% Repeaters (Total)			% Over-age Enrollment (Total)			% Repeaters (Girl)			% Over-age Enrollment (Girl)		
	Primary	L.Sec.	U.Sec.	Primary	L.Sec.	U.Sec.	Primary	L.Sec.	U.Sec.	Primary	L.Sec.	U.Sec.
Basedth	9.9	0.0	0.0	40.0	0.0	0.0	9.8	0.0	0.0	40.5	0.0	0.0
Kat Phluk	15.0	0.0	0.0	31.9	50.4	0.0	13.5	0.0	0.0	32.3	56.6	0.0
Nitean	7.1	0.0	0.0	27.1	47.0	0.0	6.8	0.0	0.0	26.4	39.5	0.0
Pheakdei	10.3	0.0	0.0	25.5	0.0	0.0	12.1	0.0	0.0	27.0	0.0	0.0
Pheari Mean Chey	16.8	0.0	0.0	32.3	0.0	0.0	9.7	0.0	0.0	29.2	0.0	0.0
Phong	13.5	0.0	0.0	25.5	42.3	0.0	13.1	0.0	0.0	26.6	34.0	0.0
Pou Angkrang	8.7	0.2	0.0	27.9	53.1	0.0	6.1	0.0	0.0	26.1	53.2	0.0
Pou Chamraeun	16.2	0.0	0.0	30.0	52.2	0.0	13.5	0.0	0.0	29.6	35.8	0.0
Pou Mreal	9.1	0.2	0.9	36.4	63.5	47.4	7.1	0.0	0.6	34.2	50.3	34.6
Svay Chacheb	18.9	0.0	0.0	27.1	0.0	0.0	19.2	0.0	0.0	30.3	0.0	0.0
Tuol Ampil	10.4	0.0	0.0	29.6	62.3	0.0	9.3	0.0	0.0	32.2	58.1	0.0

Commune	% Repeaters (Total)			% Over-age Enrollment (Total)			% Repeaters (Girl)			% Over-age Enrollment (Girl)		
	Primary	L.Sec.	U.Sec.	Primary	L.Sec.	U.Sec.	Primary	L.Sec.	U.Sec.	Primary	L.Sec.	U.Sec.
Tuol Sala	22.1	0.0	0.0	26.8	48.5	0.0	25.8	0.0	0.0	26.5	50.4	0.0
Kak	19.2	0.0	0.0	32.0	50.3	0.0	17.4	0.0	0.0	32.1	47.6	0.0
Svay Rumpear	19.6	0.0	0.0	22.8	26.6	0.0	20.6	0.0	0.0	25.0	21.1	0.0
Preah Khae	5.6	0.0	0.0	34.8	0.0	0.0	5.7	0.0	0.0	33.5	0.0	0.0

### 12.6 School Buildings for all schools in the District for 2007/2008, by Commune

Commune	Total Number of		Concrete/Brick Structure		Wooden Structure		Bamboo Structure		New Buildings		Buildings Without Good		
	Buildings	Rooms	Buildings	Rooms	Buildings	Rooms	Buildings	Rooms	Repaired	Constructed	Floor	Roof	Wall
Basedth	12	58	11	55	1	3	0	0	0	2	2	0	1
Kat Phluk	6	30	5	24	1	6	0	0	0	1	0	0	0
Nitean	7	32	7	32	0	0	0	0	0	1	0	0	0
Pheakdei	7	27	3	13	4	14	0	0	0	1	3	2	0
Pheari Mean Chey	2	6	2	6	0	0	0	0	0	0	0	0	0
Phong	12	54	10	47	2	7	0	0	0	1	3	2	3
Pou Angkrang	11	64	10	57	1	7	0	0	0	1	3	3	2
Pou Chamraeun	10	40	8	38	2	2	0	0	0	1	0	0	1
Pou Mreal	12	57	12	57	0	0	0	0	0	1	3	0	1
Svay Chacheb	3	14	3	14	0	0	0	0	0	0	0	0	0
Tuol Ampil	8	33	8	32	0	1	0	0	0	1	1	1	1
Tuol Sala	7	32	7	32	0	0	0	0	0	0	0	1	0
Kak	9	40	8	36	1	4	0	0	0	3	3	3	3
Svay Rumpear	6	26	5	23	1	3	0	0	0	1	0	0	0
Preah Khae	5	22	4	19	1	3	0	0	0	2	2	0	2

**12.7 Conditions of Classrooms and Existence of Separate School Office and Library, by Commune**

Commune	Number of Class rooms	Number of Classrooms			Classrooms Without Good			Number of Furniture needed				Schools with Separate	
		in Pagoda	New Repaired	New Constr.	Floor	Roof	Wall	Desks	Chairs	Black-board	Teacher Table	Office	Library
Basedth	46	0	0	10	12	0	3	45	0	2	14	5	4
Kat Phluk	19	0	0	5	0	0	0	0	0	0	0	2	1
Nitean	28	0	0	4	0	0	0	0	0	11	0	3	2
Pheakdei	19	0	0	4	10	7	0	127	3	3	11	1	1
Pheari Mean Chey	6	0	0	0	0	0	0	0	0	0	0	1	0
Phong	46	0	0	5	11	7	10	99	24	3	14	4	1
Pou Angkrang	52	1	0	5	17	17	12	134	51	4	13	5	4
Pou Chamraeun	31	0	0	5	0	0	1	111	75	6	14	5	2
Pou Mreal	42	0	0	5	15	0	0	250	0	5	17	4	2
Svay Chacheb	13	0	0	0	0	0	0	230	45	5	14	2	0
Tuol Ampil	24	0	0	3	5	5	5	15	15	0	6	2	1
Tuol Sala	25	2	0	0	0	5	0	40	11	0	9	3	1
Kak	30	1	0	15	13	7	7	171	133	6	45	3	3
Svay Rumpear	19	0	0	5	0	0	0	40	0	0	2	0	0
Preah Khae	15	1	0	10	7	0	4	30	0	0	0	1	0

**12.8 Community Participation and Financing across all schools in the District for 2007/2008 by Commune**

Commune	Parent Association				Commu. Teachers	Teaching Monks	PAP Fund (Riel)		Number of Schools Obtaining Funds from				
	Exists	Held Meet	Total	Female			per Student	per School	Sch. Income	Community	Gvt. For building	Abroad	IOs/NGOs
Basedth	6	6	9	2	0	0	7,289	2,957,033	0	2	0	0	0
Kat Phluk	2	2	5	1	0	0	9,023	7,105,750	0	0	0	0	0
Nitean	3	2	7	0	0	0	7,907	5,347,433	0	0	0	0	0
Pheakdei	2	2	7	1	0	0	8,196	4,798,500	0	0	0	0	0
Pheari Mean Chey	1	1	3	1	0	0	2,239	803,700	0	0	0	0	0
Phong	5	5	7	0	0	0	8,889	4,718,300	0	2	0	1	0
Pou Angkrang	6	6	6	0	0	0	9,757	3,651,375	0	0	0	1	0
Pou Chamraeun	7	7	6	1	0	0	6,547	1,998,629	0	0	0	0	0
Pou Mreal	4	4	6	1	0	0	14,856	8,872,000	0	1	0	0	0
Svay Chacheb	2	2	5	1	0	0	8,224	7,607,000	0	1	0	0	0

Commune	Parent Association				Commu. Teachers	Teaching Monks	PAP Fund (Riel)		Number of Schools Obtaining Funds from				
	Exists	Held Meet	Total	Female			per Student	per School	Sch. Income	Community	Gvt. For building	Abroad	IOs/NGOs
Tuol Ampil	3	3	6	1	0	0	15,982	6,864,425	0	1	1	0	1
Tuol Sala	4	4	5	0	0	0	11,148	6,313,500	0	2	0	0	0
Kak	4	4	5	1	0	0	7,872	4,080,267	0	0	0	0	0
Svay Rumpear	1	1	5	0	0	0	8,194	12,570,000	0	0	0	0	0
Preah Khae	2	2	6	1	0	0	7,426	4,912,000	0	0	0	0	0

### 12.9 Percentage Student Flow Rates and Graduation by level 2006/2007, by Commune

Commune	Primary Level (Grades 1-6)			Lower Secondary Level (Grades 7-9)			Upper Secondary Level (Grades 10-12)			Successful Candidates		
	Promotion	Repetition	Dropout	Promotion	Repetition	Dropout	Promotion	Repetition	Dropout	Grade 6	Grade 9	Grade 12
Basedth	84.5	9.6	5.9	0.0	0.0	0.0	0.0	0.0	0.0	318	0	0
Kat Phluk	75.4	15.7	8.9	0.0	0.0	0.0	0.0	0.0	0.0	87	0	0
Nitean	79.4	6.4	14.1	72.6	0.0	27.4	0.0	0.0	0.0	204	43	0
Pheakdei	82.6	11.3	6.1	0.0	0.0	0.0	0.0	0.0	0.0	63	0	0
Pheari Mean Chey	46.8	13.9	39.3	0.0	0.0	0.0	0.0	0.0	0.0	12	0	0
Phong	81.7	13.0	5.3	66.9	0.0	33.1	0.0	0.0	0.0	247	84	0
Pou Angkrang	84.0	8.4	7.6	74.0	0.2	25.8	0.0	0.0	0.0	216	177	0
Pou Chamraeun	76.1	15.6	8.3	82.9	0.0	17.1	0.0	0.0	0.0	229	0	0
Pou Mreal	89.6	9.0	1.4	65.6	0.2	34.3	71.6	1.3	27.1	171	239	38
Svay Chacheb	70.3	18.6	11.1	0.0	0.0	0.0	0.0	0.0	0.0	130	0	0
Tuol Ampil	75.6	9.7	14.7	64.5	0.0	35.5	0.0	0.0	0.0	115	38	0
Tuol Sala	69.4	20.8	9.7	66.0	0.0	34.0	0.0	0.0	0.0	193	59	0
Kak	74.9	18.7	6.4	78.0	0.0	22.0	0.0	0.0	0.0	221	0	0
Svay Rumpear	68.1	17.8	14.1	0.0	0.0	0.0	0.0	0.0	0.0	151	0	0
Preah Khae	87.2	6.0	6.8	0.0	0.0	0.0	0.0	0.0	0.0	134	0	0

## 13 Staff and Resources at the District

*This chapter presents data from the District Information System, collected around the middle of 2009 unless otherwise specified.*

### 13.1 District Councilors elected in 2009

Name	Sex	Year of Birth	Function	Phone
ស៊ុន សុភ័ណ្ឌ	M	1945	Chairperson of The Council	016-857 667
ឯម កន	M	1953	Councillor	016-629 208
ញឹម ប៊ុនរិទ្ធ	M	1950	Councillor	012-400 443
តាំង សយ	M	1952	Councillor	016-381 344
វណ្ណ ណាយ	F	1951	Councillor	015-662 184
កៅ អេង	M	1949	Councillor	092-155 078
នួន សុយន	M	1951	Councillor	012-942 728
ឈឹម នឿង	M	1947	Councillor	017-416 783
ស្រី នឿន	M	1947	Councillor	012-170 4653
យ៉ែន ឡែន	M	1960	Councillor	016-730 158
ដួង បិន	M	1950	Councillor	012-736 163
មុញ្ញ សារ៉េត	F	1953	Councillor	092-394 015
អ៊ុំ យ៉ុន	M	1958	Councillor	097-920 0512
អូយ អ៊ឹម	F	1955	Councillor	092-942 544
ចែម សារឿន	M	1979	Councillor	012-255 097
មាស រុន	M	1941	Councillor	011-226 610
ម៉េក អ៊ុំណារ៉ូ	M	1955	Councillor	089-814 522
យិន សាក់ហ៊ុំ	M	1965	Councillor	092-431 050
អ៊ុន ភីន	M	1956	Councillor	011-552 856

### 13.2 Committees of the Council

*Please note at the time of producing the district data books the composition of the committees was not known for all district councils and therefore data were not available for 13.2.1, 13.2.2, 13.2.3.*



**13.2.1 Technical Facilitation Committee****13.2.2 Women's and Children's Affairs Committee****13.2.3 Procurement Committee****13.3 Board of Governors**

Name	Sex	DoB	Function	Salary Level	Body	Phone
ណុប គឹមស្រី	M	1955	District Governor	ក.៣.៧	High Ranking Civil Servant	012-615 880
សំ ចាន់ថន	M	1954	District Deputy Governor	ខ.១.២	Medium Civil Servant	012-354 830
វ៉ាន់ ពួន	M	1960	District Deputy Governor	ខ.២.៦	Medium Civil Servant	012-171 7406
ជៀប ម៉ូរ៉ា	F	1959	District Deputy Governor	គ.៣.១៤	Secretary	012-345 742
សុខ លី	M	1962	District Deputy Governor	ឃ.៣.១០	Administrative Agent	089-607 365

**13.4 Offices under Sala Krong, Sala Srok and Sala Khan**

Office Name	Chief		Deputy Chief		No. of Staff				Office Area (m2)	No of vehicle (public or program)	
					State		Contract				
	M	F	M	F	M	F	M	F		vehicle	moto
District/ Khan Cabinet	1	0	0	1	1	0	0	2	0	0	3
Adminnistration Office	1	0	1	0	7	4	0	0	0	0	0
Economy Office	1	0	1	0	0	0	0	0	0	0	0
Social Affair Office	1	0	0	1	0	1	0	0	0	0	0

**13.5 Municipality/District/Khan line offices**

Office Name	Chief		Deputy Chief		No. of Staff				Office Area (m2)	No of vehicle (public or program)	
					State		Contract				
	M	F	M	F	M	F	M	F		vehicle	moto
District/ Khan Police Headquarter	1	0	5	0	161	2	0	0	300	0	16
District/ Khan Military Police Headquarter	1	0	2	0	5	0	0	0	54	0	0
District/ Khan Military Subregion	1	0	3	0	9	0	0	0	28	0	0
Planning Office	1	0	0	0	0	0	0	0	0	0	1
Rural Development Office	0	0	0	0	3	0	0	0	42	0	0
Women Affairs Office	0	0	0	0	0	0	0	2	48	0	0
Environment Office	1	0	1	0	0	0	0	0	0	0	0
Education Office	1	0	2	0	10	2	0	0	180	0	2
Agriculture Office	0	0	1	0	8	1	0	0	128	0	6
Social Affairs Office	1	0	0	1	1	0	0	0	48	0	0
Cult and Religion Office	1	0	1	0	0	0	0	0	0	0	0
Information Office	0	0	0	0	3	0	0	0	0	0	0
Public Work Office	1	0	1	0	1	0	0	0	0	0	1
Post Office	0	0	0	1	1	0	0	0	0	0	0
Lan Management Office	1	0	1	0	2	0	0	0	187	0	1
Industry Office	1	0	1	0	1	0	0	0	0	0	1

## 13.6 Properties and Equipment of District Administration

### 13.6.1 Buildings

Description	Unit	Number	Remark
Office building type			
- Concrete	building	2	
- Wood	building	0	
- Mixed	building	0	
Total floor space	m2		
- Concrete	m2	380	
- Wood	m2	0	
- Mixed	m2	0	
Building condition			
- Concrete	%	90	
- Wood	%	0	
- Mixed	%	0	
Office reserved land area	m2	0	
Total office land area	m2	255.1	

### 13.6.2 Means of Transport available at the District Administration

Description	Unit	Number	Remark
Vehicle (type, size and condition)	Vehicle	0	
Motorcycle (type, size and condition)	Motor	7	

### 13.6.3 Equipment in District Offices

Description	Unit	Number	Remark
Generator	per set	1	
Photocopy machine at the office	per set	0	
Private photocopy machine at the district town	place	1	
Telephone network (mobile line service)	network	7	011-012-016-097-015-017-092
Telephone network (land line service)	network	0	
Fax (include Fax number)	per set	0	
Computer	per set	1	
Printer	per set	0	
Scanner	Per set	0	
Number of computers those can access Internet and email services in the municipality/ district/khan office (including the technical line offices (please provide the email address)	set	0	
Typewriters (including the technical line offices)	per set	1	
Staff of Municipality/district/khan office can use computer	person	0	

### 13.6.4 Equipment and facilities at the District Town

Description	Unit	Number	Remark
Availability of electricity at noon	Nr Hours	0	
Private internet and email services in the municipality/ district/khan town.	place	0	

## 13.7 Registered Revenue of the District Administration in 2008<sup>3</sup>

<sup>3</sup> Please note that the data in this table are at best estimates. If the table appears blank it does not mean there is no revenue, just that the data have not been recorded/entered.

## 13.8 Services in the District

### 13.8.1 Public Sector Services

Type of Infrastructure/services	Unit	Number	
		Public	Private
Schools			
Pre-school	room	11	18
Primary School	room	443	0
Secondary school	room	80	0
High School	room	9	0
University	room		
Health			
Health post	place		
Health center	place	9	0
Referral Hospital	bed		

## 13.9 Civil Society Organizations active in the District

### 13.9.1 NGOs, Associations, Programs and Projects

Name	Abbr.	Sector Activities	No. of Target Communes	No. of Target Villages	Office in District
PNKS	None	វិស័យកសិកម្ម ធារាសាស្ត្រ ឥណទាន និងបណ្តុះបណ្តាល	2	23	Yes
WFP	មិនមាន	ផ្គត់ផ្គង់ជនបទ និងប្រព័ន្ធធារាសាស្ត្រ	13	0	No
NA	មិនមាន	វិស័យកសិកម្ម	0	0	No
NA	None	វិស័យកសិកម្ម អប់រំ និងវិស័យសុខាភិបាល	9	130	Yes
CGA	មិនមាន	អនាម័យ និងសុខភាព	3	46	No
NA	មិនមាន	វិស័យអប់រំ សុខភាព អនាម័យ កសិកម្ម និងឥណទាន	2	28	No
FID	មិនមាន	វិស័យកសិកម្ម និងវិស័យធនធានធម្មជាតិ	2	29	No
NA	មិនមាន	គ្មាន	0	0	No
VOSO	មិនមាន	គ្មាន	0	0	No
NA	មិនមាន	សុខភាពបន្តពូជ អេដស៍	15	218	No

### 13.9.2 Political Parties active in the Municipality, District and Khan

Name	Abbr.	Office in District
Cambodian People Party	CPP	Yes
FUNCINPEC Party	FUNCINPEC	Yes
NRP	NRP	Yes
SAM RAINSY Party	Sam Rainsy Party	Yes

### 13.10 Private Sector Organizations

#### 13.10.1 Registered Companies in 2008, by District

On private sector at commune and/or district level	KSP	Phnum Srouch	Kong Pisey	Boseth	Chhba Mon	Tporng	Oudong	Oral	Samrong tong
<b>Businesses and Companies</b>									
Number of registered agricultural enterprises (except family farms)	14	7	7	0	0	0	0	0	0
Number of registered shops, restaurants, transporters and other services	199	n/a	82	12	25	4	10	4	62
Number of manufacturing companies	53	29	0	0	10	0	4	0	10
Number of registered commercial enterprises	8	2	2	0	n/a	0	2	0	2
Number of registered mining companies	17	0	0	0	n/a	0	0	1	16
Number of financial institutions	20	2	4	5	4	2	2	0	1
Number of other commercial institutions	8	8	n/a	0	n/a	0	0	0	0
Estimated number of informal enterprises (not registered)	11	7	n/a	0	n/a	n/a	4	n/a	n/a
<b>Employment</b>									
Number of people employed in 2008 by companies or any other enterprises	38,938	450	10,872	7,685	1,848	305	7,176	552	10,050
<b>Investment</b>									
Amount invested in 2008 by private sector (\$)	17,520,000	6,500,000	0	2,040,000	950,000	1,500,000	3,525,000	0	3,005,000
<b>Markets</b>									
Number of markets, operating at least weekly	38	4	3	12	4	2	6	2	5

**Note:** These data are not comprehensive as different companies and business are registered with different departments and not all departments were able or willing to provide detailed information. The number of informal enterprises reflects a rough estimate, made at provincial level and could not be verified.

**Source:** Unofficially collected at Provincial Level

### 13.10.2 Farmers in 2008, by District

Credit	KSP	Phnum Srouch	Kong Pisey	Boseth	Chhba Mon	Tporng	Oudong	Oral	Samrong tong
Volume of credit provided to farmers in 2008 (\$)	<b>2,427,584</b>	n/a	n/a	105,829	n/a	n/a	2,019,925	n/a	301,829
Number of farmers receiving credit in 2008	<b>10,334</b>	n/a	n/a	1615 families	n/a	n/a	6244 families	n/a	2475 families
Volume of credit provided to companies in 2008 (\$)	<b>3,512,959</b>	n/a	n/a	n/a	n/a	n/a	3,512,959	n/a	n/a

**Note:** Please note that these data are not necessarily complete or correct. The data are derived from government agencies at provincial and district level which used different recording systems, did not always have complete data or were, sometimes, less than willing to share their data.

**Source:** Unofficially collected at Provincial Level



## **SECTION E: POVERTY DATA**





## 14 Data on Poverty

### 14.1 Predicted Poverty Rates for 2009, by commune

The **Predicted Family Poverty Rate** is based on a statistical model (robust multilevel mixed effect regression) at village level developed by the NCDD M&E Unit and uses CDB data for making an estimate of the predicted poverty rate (this is: *the portion of total families in the district or commune who are expected to be poor*) for the following year using current year data.

The basis for this predicted poverty rate also uses IDPoor (a project of the Ministry of Planning with technical assistance provided by GTZ) data

Commune	2004	2009
Basedth	41.40%	33.80%
Kat Phluk	46.20%	40.40%
Nitean	43.10%	37.20%
Pheakdei	49.50%	41.10%
Pheari Mean Chey	46%	37.80%
Phong	42.40%	35.90%
Pou Angkrang	40.10%	33.60%
Pou Chamraeun	44.20%	36.20%
Pou Mreal	43.60%	36.50%
Svay Chacheb	46.30%	38.30%
Tuol Ampil	43.20%	35.30%
Tuol Sala	42.10%	36.40%
Kak	42.20%	34%
Svay Rumpear	40.40%	31.10%
Preah Khae	41.60%	37.30%

### 14.2 Poverty data from survey

#### 14.2.1 Identification of Poor Households Program (IDPoor)

The Ministry of Planning IDPoor Program has developed standardized Procedures for Identification of Poor Households in rural areas. These Procedures are implemented using a participatory and consultative process by sub-national government structures and community representatives.

The IDPoor Program is managed by the Ministry of Planning (MOP), in cooperation with the Ministry of Interior's Department of Local Administration (DOLA). The program is supported by the Federal Republic of Germany, with technical assistance provided by German Technical Cooperation (GTZ). In 2009, AusAID also provided funding support to the Program.

#### Objective

The IDPoor Program aims to implement the Procedures for Identification of Poor Households in rural areas as widely as possible, in order to provide data on the level of poverty of areas and households that can be used by a large range of institutions and organizations for targeting services and development assistance to poor areas and poor households.

**Coverage:** During 2007, 2008 and 2009 the IDPoor Procedures have been implemented in 18 provinces (with partial or complete coverage), covering a total of around 7000 rural

villages. The MOP and a number of NGO partners who are Health Equity Fund Operators have collaborated in collecting this data from different areas.

**Categorization:** Identified poor households are classified under two poverty categories: Poor Level 1 (very poor), and Poor Level 2 (poor). Households are classified based on data collected using a standard questionnaire, together with consideration by villagers of these households' special circumstances.

**Further information:** Please go to the IDPoor Program webpage at [www.mop.gov.kh/Projects/IDPoor/tabid/154/Default.aspx](http://www.mop.gov.kh/Projects/IDPoor/tabid/154/Default.aspx)

*This District has not yet been covered by IDPoor*